



Monroe County Legislature
Office of the President

DR. JOE CARBONE
PRESIDENT

August 9, 2021

To the Honorable
Monroe County Legislature
407 County Office Building
Rochester, New York 14614

| |
|--|
| OFFICIAL FILE COPY |
| No. <u>210290</u> |
| Not to be removed from the Office of the Legislature of Monroe County |
| Committee Assignment |
| REC & EN -L |

Subject: Appointments to the Monroe County Library System Board of Trustees

Honorable Legislators:

I, Dr. Joe Carbone, President of the Monroe County Legislature, in accordance with Article 5, Section 260 of the Education Law of the State of New York and Section C7-4 of the Monroe County Charter, do hereby submit to this Honorable Body for its confirmation the appointment of Emily Hessney Lynch and the reappointments of Ms. Lois Giess and Ms. Marjorie Shelly to the Monroe County Library System Board of Trustees.

Ms. Emily Hessney Lynch resides at 84 Delray Road, Rochester, New York 14610. Her appointed term is to be effective immediately and expire on June 30, 2026.

Ms. Lois Giess resides at 15 East Boulevard, Rochester, New York 14610. Her appointed term is to be effective immediately and expire on June 30, 2026.

Ms. Marjorie Shelly resides at 6 Watchman Court, Rochester, NY 14624. Her appointed term is to be effective immediately and expire on June 30, 2026.

The specific legislative action required is to confirm the appointment of Ms. Emily Hessney Lynch and reappointments of Ms. Lois Giess and Ms. Marjorie Shelly to the Monroe County Library System Board of Trustees all for terms to be effective immediately and to expire on June 30, 2026.

The legislative action requested in this referral is not an "Action" as that term is defined in 6 NYCRR 617.5(b), and is not subject to review under the State Environmental Quality Review Act. This action will have no impact on the revenues or expenditures of the current Monroe County budget.

Sincerely,

Dr. Joe Carbone
Monroe County Legislature
President



Monroe County Legislature
Office of the President

DR. JOE CARBONE
PRESIDENT

August 9, 2021

To the Honorable
Monroe County Legislature
407 County Office Building
Rochester, New York 14614

| |
|--|
| OFFICIAL FILE COPY |
| No. <u>210291</u> |
| Not to be removed from the Office of the Legislature of Monroe County |
| Committee Assignment |
| PUBLIC SAFETY -L |

Subject: Appointments to the Monroe County Traffic Safety Board

Honorable Legislators:

Pursuant to Article 43, Section 1673 of the Vehicle and Traffic Law and Local Law No. 3 of 1970, I recommend that your Honorable Body confirm the appointments of Mr. Jeffrey J. Krywy, 50 Beresford Road, Rochester, NY 14610, Mr. Mark Philippy, 222 Palmer Road, Churchville, NY 14428, and Ronald Bajorek, 3462 Monroe Avenue, Pittsford, NY 14534 to the Monroe County Traffic Safety Board. Their terms will be effective immediately and expire on August 31, 2024.

The specific legislative action required is to confirm the appointments of Mr. Jeffrey J. Krywy, 50 Beresford Road, Rochester, NY 14610, Mr. Mark Philippy, 222 Palmer Road, Churchville, NY 14428, and Ronald Bajorek, 3462 Monroe Avenue, Pittsford, NY 14534 to the Monroe County Traffic Safety Board for terms to be effective immediately and expiring on August 31, 2024.

The legislative action requested in this referral is not an "Action" as that term is defined in 6 NYCRR 617.5(b), and is not subject to review under the State Environmental Quality Review Act. This referral will have no impact on the Monroe County budget.

Sincerely,

Dr. Joe Carbone
Monroe County Legislature
President



Monroe County Legislature
Office of the President

DR. JOE CARBONE
PRESIDENT

August 9, 2021

To The Honorable
Monroe County Legislature
407 County Office Building
Rochester, NY 14614

| |
|--|
| OFFICIAL FILE COPY |
| No. <u>210292</u> |
| Not to be removed from the Office of the Legislature Of Monroe County |
| Committee Assignment AGENDA/CHARTER |
| 7-L |

Subject: Creation of a Special Committee to Examine and Revise the Monroe County Code of Ethics

Honorable Legislators:

Monroe County is home to nearly 740,000 residents, all of whom deserve honest and ethical representation from elected leaders and the employees of Monroe County government. This Honorable Body has the duty to go above and beyond to ensure that the integrity of Monroe County government is upheld.

Over the past year, our community has grappled with rampant abuse of power, most notably by Governor Andrew Cuomo from the most powerful office in New York State. These incidents grow mistrust within our community and stifle our ability to be effective leaders. We cannot allow for harassment, impropriety, or corruption to interfere with the tasks we've been entrusted to perform.

The Monroe County Code of Ethics has not been reviewed in full since its creation, furthermore it has not even been updated in nearly a decade. It has become abundantly clear that the Code of Ethics is in desperate need of thorough examination and revision. There are several flaws within the code, including the current composition of the Board of Ethics, which has allowed for blatant partisanship and bias to exist within a Body that should be inherently apolitical.

It is important that this special committee be insulated from political pressure. For this reason, this special committee shall be comprised of Legislators from both parties represented in the County Legislature.

The specific legislative actions required are to:

1. Create a special committee of the County Legislature with the following duties:
 - a. To examine and review the Monroe County Code of Ethics;
 - b. To provide recommendations for updates to the Monroe County Code of Ethics no later than December 31, 2021.

2. Pursuant to Section 545-21 of the Rules of the Legislature and Section C2-4 of the Monroe County Charter, the Committee shall be comprised of five (5) voting members, appointed by the President of the Legislature:
 - a. One (1) voting member shall be a Legislator of the party representing the Majority in the Monroe County Legislature; one (1) voting member shall be a Legislator of the party representing the Minority of the Monroe County Legislature; one (1) voting member shall be the Chairperson of the Monroe County Legislature's Agenda/Charter Committee; one (1) voting member shall be the Ranking Minority Member of the Monroe County Legislature's Agenda/Charter Committee; one (1) voting member shall be a County Legislator of any party recommended by the President of the Legislature.

3. Adopt the resolution as attached.

The legislative action requested in this referral is not an "Action" as that term is defined in 6 NYCRR 617.5(b), and is not subject to review under the State Environmental Quality Review Act.

This referral will have no impact on the Monroe County budget.

Respectfully Submitted,



Dr. Joe Carbone
Monroe County Legislature
President



Monroe County Legislature
Office of the Republican Majority

August 9, 2021

To the Honorable
Monroe County Legislature
407 County Office Building
Rochester, New York 14614

| |
|--|
| OFFICIAL FILE COPY |
| No. <u>210293</u> |
| Not to be removed from the Office of the Legislature Of Monroe County |
| Committee Assignment |
| REC & ED -L |
| WAYS & MEANS |

Subject: Amending the 2021 Monroe County Budget to Transfer Funds and Authorize an Intermunicipal Agreement with the Town of Mendon for Paving Services at a County Owned Parking Lot in Lehigh Valley Trail Park

Honorable Legislators:

In the dark days after bankruptcy, and abandonment of its rights-of-way, few could see any future for the Lehigh Valley, other than a rapid slide into obscurity. Fortunately for the generations to come, Monroe County took a forward-looking view, and after the demise of the main line in 1976, sought and acquired the old Lehigh Valley right-of-way.

Late in 1993, the Mendon Foundation approached Monroe County with a proposal to develop and maintain the Lehigh Valley rail trail. A formal agreement was signed in February 1995. In the subsequent years, with the County and the Foundation working together, \$1,300,000 of Federal, County and Private funds were secured.

The Trail reached substantial completion in the fall of 2004. In fact, it is an unusual dual trail system, consisting of a 10'+ wide, multi-use trail with a stone dust surface, and a parallel 5' wide equestrian trail. This approximately 15-mile trail is an outstanding facility for walking, hiking, jogging, biking, cross-country skiing, and equestrian use. It is also a vital link in the area's expanding regional trail network, connecting the Genesee Valley Greenway Trail to the west with Victor's Auburn Trail to the east.

The Town of Mendon has several points of access to the Lehigh Valley Trail, but none more popular than the trailhead alongside intersected by Route 251 featuring a parking lot able to serve approximately 100 cars. The lot is approximately 36,900-square feet. And extends 484-feet to the south of Route 251. It is currently a gravel lot and receives heavy season use from patrons of the Lehigh Valley Trail and HFL-Mendon Youth Baseball League, which is adjacent to the trailhead and parking lot. The lot is deteriorating and has not received any attention from the County. Recently, the Town of Mendon delivered and laid millings at the parking lot entrance/exit to Route 251 because several vehicles were "bottoming out" when entering and exiting the parking lot.

The Town of Mendon Highway Superintendent recently surveyed the parking lot and estimated the total cost of paving to be \$57,870. That include the following costs:

- 19mm of Binder (691 Ton): \$48,370
- Labor & Equipment from the Town of Mendon: \$6,000
- Equipment Rental: \$3,500

An additional \$5,130 in contingency funds has been budgeted in this proposal for potential changes in material and equipment costs, bring the total project cost to \$61,000.

This parking lot is used not just by residents of the Town of Mendon, but residents across Monroe County and through the region. It is imperative that we invest in our parks and natural resources, which serve as a gateway to our community for so many residents and visitors.

The specific legislative actions required are:


1. Amend the 2021 operating budget to transfer \$63,000 from general fund 9001, fund center 1001020000, Community Contingency Fund to the Department of Parks, general fund 9001, funds center 8802000000, Parks - Operations, to make available sufficient appropriations to pave a County owned parking lot in Lehigh Valley Trail park, adjacent to Route 251, having an approximate address of or near 3865 Rush Mendon Road, Mendon, NY 14506.
2. Authorize the County Executive, or his designee, to execute an intermunicipal agreement with the Town of Mendon, in an amount not to exceed \$63,000, to perform paving services on a County owned parking lot in Lehigh Valley Trail park, adjacent to Route 251, having an approximate address of or near 3865 Rush Mendon Road, Mendon, NY 14506, for the period of September 1, 2021 through June 1, 2022.

The provisions of the New York State Environmental Quality Review Act shall be complied with prior to the undertaking, funding, or approving the action authorized in this referral.

Funding for this agreement will be made available through the above listed legislative action. No additional net County support is required in the current Monroe County Budget.

Respectfully Submitted,


Karla F. Boyce
Monroe County Legislator
District 5


Frank X. Allkofer
Monroe County Legislator
District 4



Monroe County Legislature

DEMOCRATIC LEGISLATIVE OFFICE

408 COUNTY OFFICE BUILDING • 39 WEST MAIN STREET

ROCHESTER, NEW YORK 14614

Phone: 585-753-1930 • Fax: 585-753-1946

August 9, 2021

To The Honorable
Monroe County Legislature
407 County Office Building
Rochester, New York 14614

| |
|--|
| OFFICIAL FILE COPY |
| No. <u>210294</u> |
| Not to be removed from the Office of the Legislature Of Monroe County |
| Committee Assignment |
| AGENDA/CHARTER |

Subject: Adopt a Resolution of the Monroe County Legislature to Censure Legislator Ernest Flagler-Mitchell and Request the President to Remove Legislator Flagler-Mitchell from All Committee Assignments

Honorable Legislators:

On June 3, the Monroe County Board of Ethics unanimously adopted a report prepared by its independent outside counsel finding that Legislator Ernest Flagler-Mitchell violated Section 45-13 of the County Code of Ethics in the course of sending a sexually explicit image to a young woman. The County Legislature must take action regarding this serious violation.

The Board of Ethics' independent counsel concluded that Lakaya Sinclair's description of events has been "entirely credible" and "consistent with the reports of several others who came forward once Ms. Sinclair's complaint was reported publicly." In contrast, Legislator Flagler-Mitchell's explanation that he did not intend to send the explicit picture to Ms. Sinclair was found to be "lacking in credibility." The report finds that Legislator Flagler-Mitchell introduced himself to Ms. Sinclair as a County Legislator, offered her assistance as a County Legislator, and then abused the power of his office by attempting "to secure unwarranted privileges— namely, sexual favors." The Board's independent counsel therefore concluded that "sending an explicit photo to a community resident that he had offered to help, in his capacity as a public official, constitutes a violation of Section 45-13."

Legislator Flagler-Mitchell has violated the public's trust. He abused his office to inflict further trauma on a young woman who was a survivor of a tragic shooting. This Legislature must make a clear and definitive statement that it will not tolerate such conduct.

We have called for Legislator Flagler-Mitchell's resignation. Since he refuses to do so, we as a Legislature must issue a formal censure to condemn this conduct. We must also make clear that Legislator Flagler-Mitchell is unfit to carry out the duties of his office by removing him from any Legislature committee assignments.

The specific legislative action required is:


1. Resolve that Legislator Flagler-Mitchell be formally censured for violating Section 45-13 of the Monroe County Code of Ethics.
2. Pursuant to Sections 545-13, 545-20, and 545-21 of the Rules of the County Legislature, request that the President remove Legislator Flagler-Mitchell from all standing and special committee assignments in the Legislature.

The legislative action requested in this referral is not an "Action," as that term is defined in 6 NYCRR § 617.2(b), and is not subject to review under the State Environmental Quality Review Act.

No additional net County support is required in the current Monroe County Budget.

Given the importance of this matter, we ask the President to accept this referral as a matter of urgency and include this matter on the agenda for the Legislature's August 10 meeting.

Respectfully submitted,



Yversha Román
Legislator – District 26



Joshua Bauroth
Assistant Minority Leader



Howard Maffucci
Legislator – District 10




Michael Yudelson
Legislator – District 13



Justin Wilcox
Legislator – District 14



Joseph Morelle, Jr.
Legislator – District 17



John B. Baynes
Legislator – District 18




Rachel Barnhart
Legislator – District 21



Linda Hasman
Legislator – District 23

cc: Jack Moffitt, Clerk of the Legislature

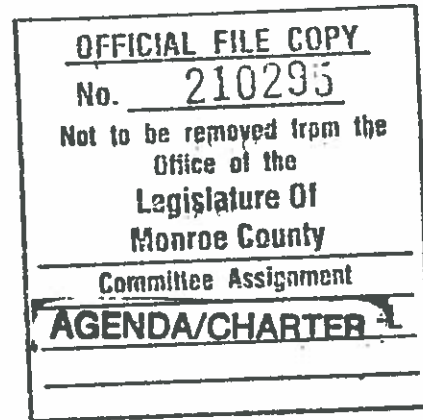


Monroe County Legislature

RACHEL BARNHART
LEGISLATOR - DISTRICT 21

RACHEL BARNHART
LEGISLATURE - DISTRICT 21
26 NETHERTON ROAD
ROCHESTER, NEW YORK 14609
OFFICE: (585) 753-1940
FAX: (585) 753-1946
E-MAIL: RACHEL@RACHBARNHART.COM

August 9, 2021



To The Honorable
Monroe County Legislature
39 West Main Street
Rochester, NY 14614

RE: A Local Law to Establish a Limit on the Charges Imposed by Third-party Delivery Services on Restaurants

Honorable Legislators:

Restaurants are vital to Monroe County's quality of life, culture and economy. The industry employs thousands of individuals, anchors commercial districts, and provides important opportunities for social connection. As restaurants regain their footing from the impact of the Covid-19 pandemic, it is clear they will need assistance to recover and survive in a changed landscape. This legislation would help restaurants maximize their revenue by capping commission fees charged by third-party delivery services, which process delivery and takeout orders through mobile apps and websites.

Third-party delivery services doubled their combined U.S. revenue in the past five years to \$26.5 million. Three major third-party delivery services – DoorDash, Uber Eats and GrubHub – control 95 percent of the United States food delivery service market. They have spent billions of dollars in marketing to get consumers to use their smartphone apps.

The market dominance of only a few players means small, independent restaurants have little negotiating power. The services often charge restaurants 30 percent or more in commission fees on each order. Restaurants are forced to adapt their business models to the third-party delivery services or risk losing customers. This relationship is exploitative. The multi-billion-dollar third-party delivery services are using their market position to set high prices for small, family-owned businesses, extracting wealth from our community.

This Local Law, if enacted, would do the following:

- Cap the delivery fee from third-party food delivery services to food service establishments at 15 percent of the purchase price for each online order.

- Cap the third-party food delivery service's fee for use of their service to 5 percent of the purchase price for an online takeout order or when the food establishment uses their own driver.
- Prohibit third-party food delivery services from restricting what restaurants can charge on their platforms.
- Should restaurants want additional marketing services, they must enter into a separate contract with third-party food delivery services. The third-party food delivery services are prohibited from pressuring restaurants to enter such contracts.
- Prohibit third-party food delivery services from reducing the compensation rate paid to a delivery service driver or garnish gratuities in order to comply with the fee caps.

The legislation accomplishes the goal of protecting local restaurants from collapse, keeping dollars in our community, and ensuring a vital part of our quality of life is sustainable.

The specific legislative actions required are:

1. Schedule and hold a public hearing.
2. Adopt the Local Law as attached.

This proposal will have no impact on the revenue and/or expenditures of the current Monroe County Budget.

Respectfully Submitted,



Rachel Barnhart
Legislator – District 21

By Legislator Barnhart

Intro. No. _____

LOCAL LAW NO. _____ OF 2021

LOCAL LAW ENTITLED “Local Law to Establish a Limit on the Charges Imposed by Third-party Delivery Services on Restaurants”

BE IT ENACTED BY THE LEGISLATURE OF THE COUNTY OF MONROE, as follows:

Section 1. Title

This local law shall be known as the law “To Establish a Limit on the Charges Imposed by Third-party Delivery Services on Restaurants.”

Section 2. Definitions

“Delivery fee” shall mean a fee charged by a third party food delivery service for providing a restaurant with a service that delivers food from such restaurants to customers. The term does not include any other fee that may be charged by a third-party food delivery service to a restaurant, such as fees for listing or advertising the restaurant on the third-party food delivery service platform or fees related to processing the online order.

“Restaurant” shall have the same meaning as provided in §569-50 of the Monroe County Code.

“Online order” shall mean any order placed by a customer through or with the assistance of a platform provided by a third-party food delivery service, including a telephone order.

“Purchase price” shall mean the total price of the items contained in an online order that are listed on the menu of the restaurant where such order is placed. Such term does not include taxes, gratuities and any other fees that may make up the total cost to the customer of an online order.

“Third-party food delivery service” shall mean any website, mobile application or other internet service that offers or arranges for the sale of food and beverages prepared by, and the same-day delivery and same-day pickup of food and beverages from, restaurants located in the County that are owned and operated by different persons.

Section 3. Fee Limits

1. It shall be unlawful for a third-party food delivery service to charge a restaurant with fewer than 10 locations a delivery fee that totals more than 15 percent of the purchase price of each online order.
2. It shall be unlawful for a third-party food delivery service to charge a restaurant with fewer than 10 locations any fee or fees other than a delivery fee for the use of their service greater than 5 percent of the purchase price of each online order. Any fees or other charges from a third-party food delivery service to a restaurant beyond such maximum 5 percent fee per order, and a delivery fee collected pursuant to subdivision (1) of this section, are unlawful, provided that such a cap shall not apply to a credit card fee that is charged to a third-party food delivery service and is charged in the same amount by the third-party food delivery service to such restaurant.
3. . It shall be unlawful for a person to cause a third-party food delivery platform to reduce the compensation rate paid to a delivery service driver or garnish gratuities in order to comply with this section.
4. No third-party food delivery service may impose on a restaurant with fewer than 10 locations, by contract or other means, any restrictions on the prices that a restaurant may charge for food or beverages, whether sold through a website, app, or other service operated by the third-party food delivery service, or sold directly from the restaurant, or through any other means.
5. Should a restaurant with fewer than 10 locations want to contract for additional marketing, search engine optimization, advertising or other services from the delivery company, the third-party delivery service will provide a separate contract for these services. It shall be unlawful for the third-party delivery service to require additional marketing contracts or threaten or pressure restaurants to enter into additional marketing contracts.

Section 4. Enforcement

If a third-party food delivery service charges a restaurant fees that violate this Local Law, the restaurant shall provide written notice to the third-party food delivery service requesting a refund within seven days. If the third-party food delivery service provider does not provide the refund requested within seven days or the third-party food delivery service continues to charge fees in violation of this Local Law after the initial notice and seven-day cure period, a restaurant may enforce this Chapter by means of a civil action seeking injunctive relief and damages in the amount of any fees charged in violation of this Local Law.

Section 5. Severability

If any clause, sentence, paragraph, section, subdivision or other part of this Local Law or its application shall be adjudged by a Court of competent jurisdiction to be invalid or unconstitutional, such order or judgment shall not affect, impair, or otherwise invalidate the remainder of this Local Law which shall remain in full force and effect except as limited by such order or judgment.

Section 6. Preemption

This section shall be null and void on the day statewide legislation goes into effect, incorporating either the same or substantially similar provisions as are contained in this law, unless state law specifically exempts from preemption earlier enacted local laws in this area. The County Legislature may determine via resolution whether or not identical or substantially similar statewide legislation or pertinent preempting state or federal regulations have been enacted for the purposes of triggering the provisions in this section.

Section 7. Effective Date

This Local Law shall take effect in accordance with the provisions of the Municipal Home Rule Law and the Monroe County Charter.

File No. 21-0_____


ADOPTION: Date: _____ Vote: _____

ACTION BY THE COUNTY EXECUTIVE

APPROVED: _____ VETOED: _____

SIGNATURE: _____ DATE: _____

EFFECTIVE DATE OF LOCAL LAW: _____



Monroe County Legislature

RACHEL BARNHART
LEGISLATOR - DISTRICT 21

RACHEL BARNHART
LEGISLATURE - DISTRICT 21
26 NETHERTON ROAD
ROCHESTER, NEW YORK 14609
OFFICE: (585) 753-1940
FAX: (585) 753-1946
E-MAIL: RACHEL@RACHIBARNHART.COM

August 9, 2021

| |
|--|
| OFFICIAL FILE COPY |
| No. <u>210296</u> |
| Not to be removed from the Office of the Legislature Of Monroe County |
| Committee Assignment |
| AGENDA/CHARTER-I |

To The Honorable
Monroe County Legislature
39 West Main Street
Rochester, NY 14614

RE: A Local Law to Establish the Food Delivery Fairness Act

Honorable Legislators:

During the Covid-19 pandemic, consumers have relied on delivery and take-out to safely enjoy restaurant meals. As pandemic-related restrictions are lifted, it is clear that many consumers will continue to enjoy this convenience.

Third-party food delivery services, of which only three control more than 90 percent of the United States market, often list restaurants on their websites and applications without their consent. Restaurants do not like this practice, because it deprives them of control over a variety of aspects of their businesses, including quality of service, gratuities, and volume of orders. Some restaurants don't want to participate in any delivery or takeout services, and others already offer their own in-house delivery services.

The legislation accomplishes the goal of allowing restaurants to operate independently of the third-party food delivery services and to make important decisions about their businesses.

The specific legislative actions required are:

1. Schedule and hold a public hearing.
2. Adopt the Local Law as attached.

This proposal will have no impact on the revenue and/or expenditures of the current Monroe County Budget.

Respectfully Submitted,

Rachel Barnhart
Legislator – District 21

By Legislator Barnhart

Intro. No. _____

LOCAL LAW NO. _____ OF 2021

LOCAL LAW ENTITLED “To Establish the Food Delivery Fairness Act”

BE IT ENACTED BY THE LEGISLATURE OF THE COUNTY OF MONROE, as follows:

Section 1. Title

This local law shall be known as the law “**To Establish the Food Delivery Fairness Act**”

Section 2. Definitions

“Restaurant” shall have the same meaning as provided in §569-50 of the Monroe County Code.

“Third-party food delivery service” shall mean any website, mobile application or other internet service that offers or arranges for the sale of food and beverages prepared by, and the same-day delivery and same-day pickup of food and beverages from, restaurants located in the County that are owned and operated by different persons.

Section 3. Listing on Third-Party Food Delivery Service Platforms

1. A third-party food delivery service shall not list, advertise, promote, or sell a restaurant’s products, or arrange for the delivery of an order of such products, on a third-party food delivery platform without a valid written agreement with the restaurant authorizing the inclusion of their products on such platform.
2. In the event a third-party food delivery service receives a written request from a restaurant requesting that such restaurant be removed from such third-party food delivery service's application and/or website, such third-party food delivery service shall confirm receipt of such request and remove such restaurant from its application and/or website immediately thereafter.

Section 4. Enforcement

1. In the event that a third-party food delivery platform does not remove a restaurant from its application and/or website after receiving a request to do so from such restaurant

within five business days of receiving such request, a restaurant may enforce this Chapter by means of a civil action seeking injunctive relief. The prevailing party in any such action shall be entitled to an award of reasonable attorney fees.

Section 5. Severability

If any clause, sentence, paragraph, section, subdivision or other part of this Local Law or its application shall be adjudged by a Court of competent jurisdiction to be invalid or unconstitutional, such order or judgment shall not affect, impair, or otherwise invalidate the remainder of this Local Law which shall remain in full force and effect except as limited by such order or judgment.

Section 6. Preemption

This section shall be null and void on the day statewide legislation goes into effect, incorporating either the same or substantially similar provisions as are contained in this law, unless state law specifically exempts from preemption earlier enacted local laws in this area. The County Legislature may determine via resolution whether or not identical or substantially similar statewide legislation or pertinent preempting state or federal regulations have been enacted for the purposes of triggering the provisions in this section.

Section 7. Effective Date

This Local Law shall take effect in accordance with the provisions of the Municipal Home Rule Law and the Monroe County Charter.

File No. 21-0_____

ADOPTION: Date: _____ Vote: _____

ACTION BY THE COUNTY EXECUTIVE

APPROVED: _____ VETOED: _____

SIGNATURE: _____ DATE: _____

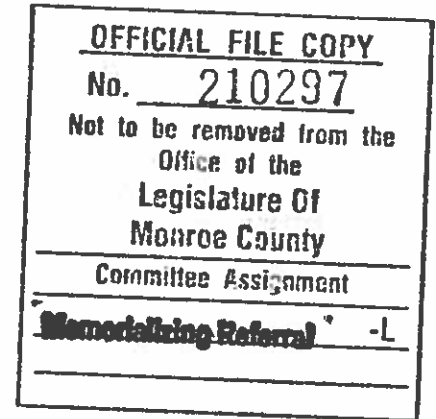
EFFECTIVE DATE OF LOCAL LAW: _____



Monroe County Legislature

GEORGE J. HEBERT
LEGISLATOR - DISTRICT 15

August 9, 2021



To the Honorable
Monroe County Legislature
407 County Office Building
Rochester, New York 14614

Re: Memorializing Governor Andrew M. Cuomo to sign New York State Senate Bill S5560-A and New York State Assembly Bill A5339 to Amend Public Health Law and Allocate Early Intervention Funding to Municipalities Across New York State

Honorable Legislators:

Monroe County's children are among our most valuable and fragile citizens. It is our duty as adults in this community to make educated decisions regarding their care and attention as soon as they are born and throughout their formative years.

We are fortunate to have the resources to identify developmental delays in children early on in their lives. Serving children at the earliest stages of development has proven long lasting positive effects and has shown to reduce, and in some cases prevent the need for families to seek ongoing services throughout their life. It is crucial that children who have been identified with these delays receive immediate and substantial attention regardless of the family's economic status.

Ensuring that municipal governments and localities have access to funding to establish such programs and provide relief for families should be a priority for New York State. By allocating State funding to local departments, such as the Monroe County Department of Public Health, Early Intervention programs can be tailored to needs of specific communities and families.

In response to strong advocacy from counties across the state, members of the New York State Senate and Assembly have responded to the need of New York State residents, researching more convenient and cost-efficient ways to fund Early Intervention programs and expand accessibility to these programs.

New York State must allow local and municipal governments to have more oversight over the administration and type of Early Intervention programs offered to families. Therefore, we call upon Governor Andrew M. Cuomo to sign New York State Senate Bill S5560-A and New York State Assembly Bill A5339 and approve the allocation of funds to municipal governments for Early Intervention programs and the amendment of public health law to expand accessibility to Early Intervention programs.

Respectfully Submitted,

A handwritten signature in blue ink that reads "George J. Hebert". The signature is written in a cursive style with a large, prominent initial "G".

George J. Hebert
Monroe County Legislator
District 15



Office of the County Executive

Monroe County, New York

Adam J. Bello
County Executive

August 6, 2021

| |
|--|
| OFFICIAL FILE COPY |
| No. <u>210298</u> |
| Not to be removed from the Office of the Legislature Of Monroe County |
| Committee Assignment |
| AGENDA/CHARTER |
| ENV. & PUB. WORKS |

To The Honorable
Monroe County Legislature
407 County Office Building
Rochester, New York 14614

Subject: Confirmation of Appointments and Reappointment to the Monroe County Recycling Advisory Committee

Honorable Legislators:

I recommend that Your Honorable Body confirm the following appointments and reappointment to the Monroe County Recycling Advisory Committee, pursuant to Monroe County Code, Section 347-32. The terms will commence July 1, 2021.

Terms to expire June 30, 2023

President of the Legislature Appointment

Andrea Cusenz
Foodlink
1999 Mount Read Boulevard
Rochester, New York 14615

President of the Legislature Reappointment

Dennis Zink
1151 Brooktree Lane
Webster, New York 14580

Legislature Appointment (recommended by Majority Leader)

Christopher Foote
Wegmans Food Markets
100 Wegmans Market Street
Rochester, New York 14624


The specific legislative action required is to confirm the appointments and reappointment to the Monroe County Recycling Advisory Committee. This action is required pursuant to Monroe County Code, Section 347-32.

The legislative action requested in this referral is not an "Action," as that term is defined in 6 NYCRR § 617.2 (b), and is not subject to review under the State Environment Quality Review Act.

The appointments and reappointment will have no impact on the revenues or expenditures of the current Monroe County budget.

I recommend that this matter be referred to the appropriate committee(s) for favorable action by Your Honorable Body.

Sincerely,

A handwritten signature in blue ink, appearing to read "Adam J. Bello", is written over the word "Sincerely,".

Adam J. Bello
Monroe County Executive

AJB:db

ANDREA CUSENZ

32 RAYMOND ST · ROCHESTER, NY 14620 · 585.750.0718 · ACUSENZ1@GMAIL.COM

EXPERIENCE

2019-Present Foodlink, Inc

Rochester, NY

Curbside Market Operations Senior Manager

- Create/manage processes making Curbside Market (CM) operations more efficient
- Frequently make quick decisions regarding safety of staff, customers, and Foodlink assets
- Purchase produce daily (decreased food cost ratio to 57% for FY 20; goal of 83%)
- Develop various programs, including CM Rx Home Delivery Program
- Hire and train staff, creating a positive, supportive, and safe environment
- Build and maintain complex staff and program schedule
- Responsible for fleet purchase, design, and upkeep
- Streamline food sourcing, pricing, storage, and sales
- Facilitate donation and composting of all unused produce

2018-Present Root Catering Company

Rochester, NY

Operations Manager/Event Manager

- Foster strong, positive relationships with clients, vendors, and employees to ensure success of all events; acting as point of contact through entire planning process and onsite during event
- Create budgets and proposals for each client, aligning with their goals and needs
- Plan, coordinate and execute events of all scopes and sizes
- Manage over 45 employees, including scheduling, processing payroll, completing all necessary paperwork, and addressing any employee questions or concerns
- Subject matter expert of all software systems used daily
- Develop company's giving plan comprising of three key resources: food, time, and money
- Streamline food sourcing by working with national and local purveyors, farmers, producers
- Review all insurance requirements and policies

2017-2018 Headwater Food Hub, Inc.

Ontario, NY

Director of Accounts/Sales Manager

- Created corporate and community partnerships to increase engagement in the program
- Focused on revenue generating activities, selling to new and existing clients daily
- Acted as company representative and promoted program initiatives to meet goals
- Planned and executed weekly events and presentations for various audiences
- Developed logistics plan to ensure all food deliveries were made timely and accurately
- Instituted a performance rating scale to measure delivery location success based on several factors, using the data to efficiently and effectively determine next steps
- Part of senior leadership team managing several hourly employees and fellows
- Discovered and managed appropriate outlets for fresh food donation

2016-2017 Ferris Agency, Inc.

Rochester, NY

Licensed Sales Producer

- Property and casualty insurance sales generated through referrals, cold calling, mailings
- Client retention of over 97% and \$150k+ in new business
- Responsible for creating and implementing sales process for the agency
- Set appointments, screened calls, managed incoming inquiries for agency owner
- Provided superior customer service by consistently exceeding client expectations

2011-2016 Paychex Insurance Agency, Inc.

Rochester, NY

Account Executive

- Managed client base of 33k+ clients and over \$3.8M in premium
- Reviewed and improved internal process to increase efficiency and drive sales
- Identified and remediated error saving company \$30k+
- Developed and presented training materials to multiple departments
- Designated as company Subject Matter Expert
- Reviewed contracts and insurance policies to determine risk for company
- Exceeded sales quotas

Account Representative

- Named Top Account Representative in the company for fiscal year 2013
- Managed client base of 900+ health insurance applications; average client retention of 99%
- Maintained expert knowledge of health insurance, carrier products, industry trends, and legislative changes

2008-2011 Alistate Insurance

Rochester, NY

Licensed Sales Producer; Manager

- Created a positive atmosphere and incentivize employees to complete sales and other responsibilities through constant encouragement, contests, and rewards
- Processed payroll, managed employee scheduling, and set agency sales goals
- Generated new sales through referrals, cold calls, mailings, and internet based marketing
- Placed focus on growth by increasing sales \$450k+ and over 90% client retention

EDUCATION

2004- 2008 Nazareth College of Rochester

Rochester, NY

- B.S. Business Administration, GPA 3.5
- Dean's List
- Nazareth College Field Hockey Team
- Named to the National Academic Squad by the National Field Hockey Coaches Association
- Studied abroad at International College of Seville, in Spain
- Business Honor Society

COMPUTUER SKILLS

Highly efficient with Microsoft Suite, Adobe Acrobat, Google Applications; PC or Mac

VOLUNTEER WORK

Yoga 4 A Good Hood (Serving on Board of Directors) · Girls Rock! Rochester · Lollypop Farm

REFERENCES

Available upon request

Dennis W. Zink
1151 Brooktree Lane
Webster, New York 14580
dzink1@rochester.rr.com
(585) 746-ZINK (9465) (cellular)
(585) 872-1089 (residence)

DOB: June 26th, 1943

Lifetime resident of Monroe County

Education:

Ithaca College BS, Bus. Adm. & Economics, 1966

Married:

54 years

Judith O. Zink , Bucknell, 1965, Spanish language major, taught RCSD

Career:

Eastman Kodak/Kodak Park Division (32 years)

Purchasing

Various positions in materials management and contract management

Department Manager-Investment Recovery/Recycling

Retired in 1999

Member Webster Rotary 51 years

Named Paul Harris Fellow three times (Highest award in Rotary)

Open Door Mission- Coordinate on behalf of Webster Rotary serving
breakfast to residents of Samaritan House on a monthly basis.

References:

Ross Willink, Retired Webster Superintendent of Schools

James Isaac, Retired CEO Isaac Heating and Air Conditioning

William Ruoff, retired Mayor of Village of Webster

Kathy Doerner, Supervising Nurse, Oncology Dept. Rochester General
Hospital

Barry Deane, Member Webster Town Council, retired Webster
Superintendent of Highways

Christopher C. Foote
2416 North Road, Scottsville, NY 14546
(585) 233-7359 / chsafoote@yahoo.com

Work Experience

Weemans Food Markets, Rochester, NY

9/89-present

Sustainability Coordinator – Total Company

Responsibilities include:

- Reducing Waste to Landfills.
- Implementation and oversight of Zero Waste program.
- Oversee food waste diversion efforts through source reduction, donations and food scrap upcycling.
- Support efforts in company emissions reduction and Sustainable Product and Packaging acquisition.

Sustainability Coordinator – Pittsford Store

6/12 – present

Responsibilities include:

- Oversee all Sustainability efforts (Freshness Program, Recycling, Food Donations, Composting) for the store.
- Participate in providing direct support for store wide sustainability initiative to reduce waste and increase recycling efforts as well as employee and customer knowledge.
- Track and report monthly Sustainability data to store, area and department managers.
- Manage team of two “Green Team” members.
- Partner with Corporate Sustainability and Donation organizations to achieve annual goals.

Food Safety Coordinator – Pittsford Store

4/14 – 12/16

Responsibilities Include:

- Serve as a subject matter expert.
- Work closely with all Culinary and Perishable departments, area and store manager, to identify Food Safety opportunities and assist with creating systems to insure success.
- Accompany corporate assessors and state auditors during all inspections.
- Work with store management to set and achieve goals.
- Submit weekly reports on store progress.
- Develop and manage one STL with a Food Safety focus.
- Assess opportunities in individual departments by conducting daily walks and documentation.

Simplification Coordinator– Pittsford Store

5/10-12/16

Team Leader Old World Cheese – Pittsford Store

5/08-5/10

Service Team Leader – Fairport & Lyell Avenue

6/06-5/08

Merchandising Management Floater – L Division

11/05-6/06

Part Time Grocery Customer Service – Chili Paul

8/03-5/05

Merchandising Management Floater – L Division

4/02-8/03

Team Leader 1 Grocery 3/97-4/02
Brooks Chili Store (3/97-9/99), Ridgemont Store (9/99-4/02)

Part Time Customer Service 9/89-3/97

Education

SUNY College at Brockport, Brockport, NY 9/94-12/96
Bachelors Degree

Finger Lakes Community College, Canandaigua, NY 9/90-6/93
Associates Degree – Natural Resources Conservation

Wegmans Scholarship Recipient 1994 – 1996

Community

Cub Scout Den Leader 2013 - 2016

Youth Baseball Coach 2014 - 2018

Youth Basketball Coach 2015 - 2019



Office of the County Executive

Monroe County, New York

Adam J. Bello
County Executive

August 6, 2021

| |
|--|
| OFFICIAL FILE COPY |
| No. <u>210299</u> |
| Not to be removed from the Office of the Legislature of Monroe County |
| Committee Assignment |
| ENV. & PUB. WORKS |
| PUBLIC SAFETY |

To The Honorable
Monroe County Legislature
407 County Office Building
Rochester, New York 14614

Subject: Authorize a Contract with Causewave Community Partners, Inc. for the Implementation of a Stormwater Community Education Program

Honorable Legislators:

I recommend that Your Honorable Body authorize a contract with Causewave Community Partners, Inc. ("Causewave") in the amount of \$60,000 for implementation of the Stormwater Community Education Program for the period of January 1, 2021 through December 31, 2021, with the option to renew for four (4) additional one-year terms in an amount not to exceed \$60,000 per year.

The contract with Causewave will allow work to continue on the Stormwater Community Education Program that is commonly referred to as the H2O Hero Program. Causewave's services will involve the continuation of the H2O Hero Program including technical assistance with implementing the H2O Hero public education campaign, and strategic planning; audit of current creative materials; website review and editing; development of new educational pieces; public survey and assistance with new outreach strategies such as digital and outdoor advertising and public engagement and outreach.

It has been determined that Causewave is a sole source provider for these services because it owns the intellectual property rights to the H2O Hero brand. Causewave's marketing expertise and knowledge, commitment to capacity building for their nonprofit clients, and the existing working relationship with the Monroe County Stormwater Program, provide added value to the program.

The specific legislative action required is to authorize the County Executive, or his designee, to execute a contract, and any amendments thereto, with Causewave Community Partners, Inc., 274 N. Goodman Street, Suite B269, Rochester, New York 14607, for implementation of the Stormwater Community Education Program in the amount of \$60,000 for the period of January 1, 2021 through December 31, 2021, with the option to renew for four (4) additional one-year terms in an amount not to exceed \$60,000 per year.


This action is a Type II Action pursuant to 6 NYCRR § 617.5(c)(26) (“routine or continuing agency administration and management, not including new programs or major reordering of priorities that may affect the environment”) and is not subject to further review under the State Environmental Quality Review Act.

Funding for this contract is included in trust fund 9626, Stormwater Coalition Dues. No additional net County support is required in the current Monroe County budget.

Causewave Community Partners, Inc. is a not-for-profit agency, and the records in the Office of the Monroe County Treasury have indicated that it does not owe any delinquent Monroe County property taxes.

I recommend that this matter be referred to the appropriate committee(s) for favorable action by Your Honorable Body.

Sincerely,

A handwritten signature in blue ink, appearing to read 'A. Bello', is written over the typed name and title. The signature is stylized and somewhat illegible.

Adam J. Bello
Monroe County Executive

AJB:db



Office of the County Executive

Monroe County, New York

Adam J. Bello
County Executive

August 6, 2021

| |
|--|
| OFFICIAL FILE COPY |
| No. <u>210300</u> |
| Not to be removed from the Office of the Legislature Of Monroe County |
| Committee Assignment |
| ENV. & PUB. WORKS |

To The Honorable
Monroe County Legislature
407 County Office Building
Rochester, New York 14614

Subject: Classification of Action and Determination of Significance Pursuant to the State Environmental Quality Review Act for the Genesee Valley Pump Station Project

Honorable Legislators:

I recommend that Your Honorable Body determine whether the Genesee Valley Pump Station project (the "Project") may have a significant adverse impact on the environment pursuant to the State Environmental Quality Review Act ("SEQRA"). The purpose of the Project is to relieve the existing 24 inch sewer of peak sanitary sewer flows. The Project includes construction of a sanitary sewer pump station, within property currently owned by the University of Rochester, which will be capable of conveying approximately 3.5 million gallons per day. The pump station will be constructed within a proposed easement or property to be conveyed to Monroe County from the University of Rochester. The project also includes installation of an approximately 1,490 linear foot sanitary sewer facilities from the proposed pump station in a north west direction, through parklands owned by the City of Rochester, and under the Genesee River to a 54 inch sanitary sewer force main located on the west side of the Genesee River. The proposed underground force main within an approximate 30 foot wide easement through Genesee Valley Park. The City of Rochester and Monroe County will comply with the requirements of parkland alienation before construction begins. The project also includes an approximate 1,500 foot extension of the existing Irondequoit Bay South Central Pure Waters District Brighton No. 5 pump station force main to the new sanitary sewer force main. The force main extension will be contained within an easement on property owned by the University of Rochester. The SEQRA regulations found at 6 NYCRR Part 617 requires that no agency shall carry out or approve an Action until it has complied with the requirements of SEQRA.

The Action has been preliminarily classified as an Unlisted action. Notices of Intent for Monroe County to serve as Lead Agency for the purposes of undergoing a coordinated review and Part 1 of the Full Environmental Assessment Form were sent to all involved agencies on July 9, 2021. No other involved agency has expressed interest in serving as Lead Agency.

In addition to providing necessary relief to the Wilson Boulevard Trunk sewer and restore capacity in the Rochester Pure Waters Sewer District, this Project will allow the University of Rochester to expand its emergency medical facilities (the “Emergency Room Expansion”) and permit future development in the Wilson Boulevard Trunk sewer’s sewershed. To the extent consideration of the Project without also reviewing the Emergency Room Expansion constitutes segmentation, segmentation is warranted under these circumstances pursuant to 6 NYCRR § 617.3(g)(1). First, the Project is functionally independent from the Emergency Room Expansion. The Project is necessary to provide relief to and restore capacity in the Pure Waters Sewer District, and will benefit the sewershed regardless of whether the University of Rochester moves forward with its proposed Emergency Room Expansion. Second, information on the Emergency Room Expansion is speculative and may not occur. Last, if the Emergency Room Expansion is constructed, it will likely exceed the thresholds of 6 NYCRR § 617.4 and therefore will be reviewed as a Type I action. Reviewing the potential impacts of the Project separately from the full environmental assessment review and, if necessary, environmental impact statement for the Emergency Room Expansion will be no less protective of the environment.

The specific legislative actions required are:


1. Determine that the Action is an Unlisted action.
2. Designate Monroe County to serve as Lead Agency pursuant to a coordinated review.
3. Determine that, to the extent consideration of the Project without also reviewing the Emergency Room Expansion constitutes segmentation, segmentation is warranted under these circumstances pursuant to 6 NYCRR § 617.3(g)(1) for the following reasons:
 - a. The Project is functionally independent from the Emergency Room Expansion. The Project is necessary to provide relief to and restore capacity in the Pure Waters Sewer District, and will benefit the sewershed regardless of whether the emergency room is ever approved and constructed.
 - b. Information on the Emergency Room Expansion is speculative and may not occur; and
 - c. The Emergency Room Expansion is currently expected to exceed the thresholds of 6 NYCRR § 617.4 and therefore will be reviewed as a Type I action. Reviewing the potential impacts of the Project separately from the full environmental assessment and, if necessary, environmental impact statement for the Emergency Room Expansion will be no less protective of the environment.

4. Make a determination of significance regarding the Action pursuant to 6 NYCRR § 617.7.
5. Authorize the County Executive, or his designee, to take such actions to comply with the requirements of the State Environmental Quality Review Act, including without limitation, the execution of documents and the filing, distribution and publication of the documents required under the State Environmental Quality Review Act, and any other actions to implement the intent of this resolution.

This determination will have no impact on the revenues or expenditures of the current Monroe County budget.

I recommend that this matter be referred to the appropriate committee(s) for favorable action by Your Honorable Body.

Sincerely,

A handwritten signature in blue ink, appearing to read 'Adam J. Bello', is written over the typed name and title.

Adam J. Bello
Monroe County Executive

AJB:db

Full Environmental Assessment Form
Part 1 - Project and Setting

Instructions for Completing Part 1

Part 1 is to be completed by the applicant or project sponsor. Responses become part of the application for approval or funding, are subject to public review, and may be subject to further verification.

Complete Part I based on information currently available. If additional research or investigation would be needed to fully respond to any item, please answer as thoroughly as possible based on current information; indicate whether missing information does not exist, or is not reasonably available to the sponsor; and, when possible, generally describe work or studies which would be necessary to update or fully develop that information.

Applicants/sponsors must complete all items in Sections A & B. In Sections C, D & E, most items contain an initial question that must be answered either "Yes" or "No". If the answer to the initial question is "Yes", complete the sub-questions that follow. If the answer to the initial question is "No", proceed to the next question. Section F allows the project sponsor to identify and attach any additional information. Section G requires the name and signature of the applicant or project sponsor to verify that the information contained in Part I is accurate and complete.

A. Project and Applicant/Sponsor Information.

| | | |
|--|-----------------|---|
| Name of Action or Project: Genesee Valley Pump Station & Forcemain | | |
| Project Location (describe, and attach a general location map): Genesee Valley Park near Roundhouse Pavillion and Genesee Waterways Center (43d07'20", 77d38'04") | | |
| Brief Description of Proposed Action (include purpose or need): The project includes construction of a sanitary sewer pump station, within property owned by the University of Rochester, which will be capable of conveying approximately 3.5 million gallons per day (MGD). The pump station will be constructed within a proposed easement or property to be conveyed to Monroe County from the University of Rochester. The project also includes installation of a approximately 1,490 linear foot sanitary sewer facilities from the proposed pump station in a north west direction, through parklands owned by the City of Rochester, and under the Genesee River to a 54-inch sanitary sewer force main located on the west side of the Genesee River. The proposed underground force main, which will be constructed within parklands will be contained within an approximate 30' wide easement, and the area will remain as parkland. A Parkland Alienation process will be completed prior to construction to receive approval for work within parklands. The project also includes an approximate 1,500 foot extension of the existing IBSCPWD Brighton No. 5 pump station force main to the new sanitary sewer force main. The force main extension will be contained within an easement on property owned by the University of Rochester. The project purpose is to relieve the existing 24" sewer of peak sanitary sewer flows. | | |
| Name of Applicant/Sponsor: Monroe County | | Telephone: 585-753-7511 E-Mail: MCDES@monroecounty.gov |
| Address: 7100 City Place, 50 West Main Street | | |
| City/PO: Rochester | State: New York | Zip Code: 14614 |
| Project Contact (if not same as sponsor; give name and title/role): Joseph VanKerkhove, P.E. | | Telephone: (585) 753-7544 E-Mail: JosephVankerkhove@monroecounty.gov |
| Address: 7100 City Place, 50 W Main Street | | |
| City/PO: Rochester | State: New York | Zip Code: 14614 |
| Property Owner (if not same as sponsor): City of Rochester Dept. of Environmental Services | | Telephone: (585) 428-6855 E-Mail: Norman.Jones@CityofRochester.Gov |
| Address: 30 Church Street, Room 300B | | |
| City/PO: Rochester | State: New York | Zip Code: 14614 |

B. Government Approvals

| B. Government Approvals, Funding, or Sponsorship. ("Funding" includes grants, loans, tax relief, and any other forms of financial assistance.) | | |
|---|--|---|
| Government Entity | If Yes: Identify Agency and Approval(s) Required | Application Date (Actual or projected) |
| a. City Counsel, Town Board, or Village Board of Trustees <input checked="" type="checkbox"/> Yes <input type="checkbox"/> No | City of Rochester Council | |
| b. City, Town or Village Planning Board or Commission <input type="checkbox"/> Yes <input checked="" type="checkbox"/> No | | |
| c. City, Town or Village Zoning Board of Appeals <input type="checkbox"/> Yes <input checked="" type="checkbox"/> No | | |
| d. Other local agencies <input checked="" type="checkbox"/> Yes <input type="checkbox"/> No | City of Rochester | |
| e. County agencies <input checked="" type="checkbox"/> Yes <input type="checkbox"/> No | MCDES, MC Parks, MCDOH, MCDPD, MCPB, RPWD, IBSCPWD | |
| f. Regional agencies <input type="checkbox"/> Yes <input checked="" type="checkbox"/> No | | |
| g. State agencies <input checked="" type="checkbox"/> Yes <input type="checkbox"/> No | NYSDEC, NYS SHPO, NYSEFC, NYPA (NYS Canal Corp.), NYS DOS, NYS Comptroller | |
| h. Federal agencies <input checked="" type="checkbox"/> Yes <input type="checkbox"/> No | US ACOE | |
| i. Coastal Resources. | | |
| i. Is the project site within a Coastal Area, or the waterfront area of a Designated Inland Waterway? | | <input type="checkbox"/> Yes <input checked="" type="checkbox"/> No |
| ii. Is the project site located in a community with an approved Local Waterfront Revitalization Program? | | <input checked="" type="checkbox"/> Yes <input type="checkbox"/> No |
| iii. Is the project site within a Coastal Erosion Hazard Area? | | <input type="checkbox"/> Yes <input checked="" type="checkbox"/> No |

C. Planning and Zoning

| | |
|--|---|
| C.1. Planning and zoning actions. | |
| Will administrative or legislative adoption, or amendment of a plan, local law, ordinance, rule or regulation be the only approval(s) which must be granted to enable the proposed action to proceed? | <input type="checkbox"/> Yes <input checked="" type="checkbox"/> No |
| <ul style="list-style-type: none"> If Yes, complete sections C, F and G. If No, proceed to question C.2 and complete all remaining sections and questions in Part I | |
| C.2. Adopted land use plans. | |
| a. Do any municipally- adopted (city, town, village or county) comprehensive land use plan(s) include the site where the proposed action would be located? | <input checked="" type="checkbox"/> Yes <input type="checkbox"/> No |
| If Yes, does the comprehensive plan include specific recommendations for the site where the proposed action would be located? | <input checked="" type="checkbox"/> Yes <input type="checkbox"/> No |
| b. Is the site of the proposed action within any local or regional special planning district (for example: Greenway; Brownfield Opportunity Area (BOA); designated State or Federal heritage area; watershed management plan; or other?) | <input checked="" type="checkbox"/> Yes <input type="checkbox"/> No |
| If Yes, identify the plan(s): NYS Heritage Areas, West Erie Canal Corridor | |
| _____ | |
| _____ | |
| c. Is the proposed action located wholly or partially within an area listed in an adopted municipal open space plan, or an adopted municipal farmland protection plan? | <input checked="" type="checkbox"/> Yes <input type="checkbox"/> No |
| If Yes, identify the plan(s): The project is partially located within the City of Rochester Genesee Valley Park. | |
| _____ | |
| _____ | |

C.3. Zoning

a. Is the site of the proposed action located in a municipality with an adopted zoning law or ordinance. Yes No
 If Yes, what is the zoning classification(s) including any applicable overlay district?
Q-S Open Space District, O-A Overlay Airport District

b. Is the use permitted or allowed by a special or conditional use permit? Yes No

c. Is a zoning change requested as part of the proposed action? Yes No
 If Yes,
 i. What is the proposed new zoning for the site? _____

C.4. Existing community services.

a. In what school district is the project site located? Rochester City School District

b. What police or other public protection forces serve the project site?
RPD, MCSO

c. Which fire protection and emergency medical services serve the project site?
RFD, BFD, AMR, BVA

d. What parks serve the project site?
Genesee Valley Park

D. Project Details

D.1. Proposed and Potential Development

a. What is the general nature of the proposed action (e.g., residential, industrial, commercial, recreational; if mixed, include all components)? Municipal utility project

b. a. Total acreage of the site of the proposed action? 6+/- acres
 b. Total acreage to be physically disturbed? 0.1+/- acres
 c. Total acreage (project site and any contiguous properties) owned or controlled by the applicant or project sponsor? 590+/- acres

c. Is the proposed action an expansion of an existing project or use? Yes No
 i. If Yes, what is the approximate percentage of the proposed expansion and identify the units (e.g., acres, miles, housing units, square feet)? % .001 (expand LF of pipe) Units: _____

d. Is the proposed action a subdivision, or does it include a subdivision? Yes No
 If Yes,
 i. Purpose or type of subdivision? (e.g., residential, industrial, commercial; if mixed, specify types) _____
 ii. Is a cluster/conservation layout proposed? Yes No
 iii. Number of lots proposed? _____
 iv. Minimum and maximum proposed lot sizes? Minimum _____ Maximum _____

e. Will the proposed action be constructed in multiple phases? Yes No
 i. If No, anticipated period of construction: 6+/- months
 ii. If Yes:
 • Total number of phases anticipated _____
 • Anticipated commencement date of phase I (including demolition) _____ month _____ year
 • Anticipated completion date of final phase _____ month _____ year
 • Generally describe connections or relationships among phases, including any contingencies where progress of one phase may determine timing or duration of future phases: _____

f. Does the project include new residential uses? Yes No
 If Yes, show numbers of units proposed.

| | <u>One Family</u> | <u>Two Family</u> | <u>Three Family</u> | <u>Multiple Family (four or more)</u> |
|---------------|-------------------|-------------------|---------------------|---------------------------------------|
| Initial Phase | _____ | _____ | _____ | _____ |
| At completion | _____ | _____ | _____ | _____ |
| of all phases | _____ | _____ | _____ | _____ |

g. Does the proposed action include new non-residential construction (including expansions)? Yes No
 If Yes,

i. Total number of structures 1

ii. Dimensions (in feet) of largest proposed structure: 12 height; 20 width; and 20 length

iii. Approximate extent of building space to be heated or cooled: 400 square feet

h. Does the proposed action include construction or other activities that will result in the impoundment of any liquids, such as creation of a water supply, reservoir, pond, lake, waste lagoon or other storage? Yes No
 If Yes,

i. Purpose of the impoundment: _____

ii. If a water impoundment, the principal source of the water: Ground water Surface water streams Other specify: _____

iii. If other than water, identify the type of impounded/contained liquids and their source. _____

iv. Approximate size of the proposed impoundment. Volume: _____ million gallons; surface area: _____ acres

v. Dimensions of the proposed dam or impounding structure: _____ height; _____ length

vi. Construction method/materials for the proposed dam or impounding structure (e.g., earth fill, rock, wood, concrete): _____

D.2. Project Operations

a. Does the proposed action include any excavation, mining, or dredging, during construction, operations, or both? Yes No
 (Not including general site preparation, grading or installation of utilities or foundations where all excavated materials will remain onsite)

If Yes:

i. What is the purpose of the excavation or dredging? excavation for the pump station wet well and diversion structure

ii. How much material (including rock, earth, sediments, etc.) is proposed to be removed from the site?

- Volume (specify tons or cubic yards): +/- 225 CY
- Over what duration of time? +/- 6 months

iii. Describe nature and characteristics of materials to be excavated or dredged, and plans to use, manage or dispose of them.
existing native soil disposed as required

iv. Will there be onsite dewatering or processing of excavated materials? Yes No
 If yes, describe. if dewatering is necessary, it will be discharged to a sanitary sewer system.

v. What is the total area to be dredged or excavated? approximately 0.02 acres

vi. What is the maximum area to be worked at any one time? approximately 0.02 acres

vii. What would be the maximum depth of excavation or dredging? approximately 25 feet

viii. Will the excavation require blasting? Yes No

ix. Summarize site reclamation goals and plan: _____

b. Would the proposed action cause or result in alteration of, increase or decrease in size of, or encroachment into any existing wetland, waterbody, shoreline, beach or adjacent area? Yes No
 If Yes:

i. Identify the wetland or waterbody which would be affected (by name, water index number, wetland map number or geographic description): Genesee River - NYSDEC ID of 0401-0001

ii. Describe how the proposed action would affect that waterbody or wetland, e.g. excavation, fill, placement of structures, or alteration of channels, banks and shorelines. Indicate extent of activities, alterations and additions in square feet or acres:
Proposed action involves directional drilling underneath the Genesee River. Because the pipeline will be directionally drilled, no actual impacts are anticipated.

iii. Will the proposed action cause or result in disturbance to bottom sediments? Yes No
 If Yes, describe: _____

iv. Will the proposed action cause or result in the destruction or removal of aquatic vegetation? Yes No
 If Yes:

- acres of aquatic vegetation proposed to be removed: _____
- expected acreage of aquatic vegetation remaining after project completion: _____
- purpose of proposed removal (e.g. beach clearing, invasive species control, boat access): _____
- proposed method of plant removal: _____
- if chemical/herbicide treatment will be used, specify product(s): _____

v. Describe any proposed reclamation/mitigation following disturbance: _____
No reclamation/mitigation is anticipated to be needed. If required, proposed action will follow NYSDEC and US ACOE guidance.

c. Will the proposed action use, or create a new demand for water? Yes No
 If Yes:

i. Total anticipated water usage/demand per day: _____ gallons/day

ii. Will the proposed action obtain water from an existing public water supply? Yes No

If Yes:

- Name of district or service area: _____
- Does the existing public water supply have capacity to serve the proposal? Yes No
- Is the project site in the existing district? Yes No
- Is expansion of the district needed? Yes No
- Do existing lines serve the project site? Yes No

iii. Will line extension within an existing district be necessary to supply the project? Yes No

If Yes:

- Describe extensions or capacity expansions proposed to serve this project: _____
- Source(s) of supply for the district: _____

iv. Is a new water supply district or service area proposed to be formed to serve the project site? Yes No

If Yes:

- Applicant/sponsor for new district: _____
- Date application submitted or anticipated: _____
- Proposed source(s) of supply for new district: _____

v. If a public water supply will not be used, describe plans to provide water supply for the project: _____

vi. If water supply will be from wells (public or private), what is the maximum pumping capacity: _____ gallons/minute.

d. Will the proposed action generate liquid wastes? Yes No

If Yes:

i. Total anticipated liquid waste generation per day: _____ gallons/day

ii. Nature of liquid wastes to be generated (e.g., sanitary wastewater, industrial; if combination, describe all components and approximate volumes or proportions of each): _____

iii. Will the proposed action use any existing public wastewater treatment facilities? Yes No

If Yes:

- Name of wastewater treatment plant to be used: Frank E. Van Lare WRRF
- Name of district: Rochester Pure Waters District
- Does the existing wastewater treatment plant have capacity to serve the project? Yes No
- Is the project site in the existing district? Yes No
- Is expansion of the district needed? Yes No

- Do existing sewer lines serve the project site? Yes No
- Will a line extension within an existing district be necessary to serve the project? Yes No

 If Yes:

- Describe extensions or capacity expansions proposed to serve this project: _____

 The project is a line extension of approximately 1,490 LF (see project description)

iv. Will a new wastewater (sewage) treatment district be formed to serve the project site? Yes No
 If Yes:

- Applicant/sponsor for new district: _____
- Date application submitted or anticipated: _____
- What is the receiving water for the wastewater discharge? _____

v. If public facilities will not be used, describe plans to provide wastewater treatment for the project, including specifying proposed receiving water (name and classification if surface discharge or describe subsurface disposal plans):

vi. Describe any plans or designs to capture, recycle or reuse liquid waste: _____

e. Will the proposed action disturb more than one acre and create stormwater runoff, either from new point sources (i.e. ditches, pipes, swales, curbs, gutters or other concentrated flows of stormwater) or non-point source (i.e. sheet flow) during construction or post construction? Yes No
 If Yes:

- How much impervious surface will the project create in relation to total size of project parcel?
 _____ Square feet or _____ acres (impervious surface)
 _____ Square feet or _____ acres (parcel size)
- Describe types of new point sources. _____
- Where will the stormwater runoff be directed (i.e. on-site stormwater management facility/structures, adjacent properties, groundwater, on-site surface water or off-site surface waters)?

 - If to surface waters, identify receiving water bodies or wetlands: _____
 - Will stormwater runoff flow to adjacent properties? Yes No

iv. Does the proposed plan minimize impervious surfaces, use pervious materials or collect and re-use stormwater? Yes No

f. Does the proposed action include, or will it use on-site, one or more sources of air emissions, including fuel combustion, waste incineration, or other processes or operations? Yes No
 If Yes, identify:

- Mobile sources during project operations (e.g., heavy equipment, fleet or delivery vehicles)
- Stationary sources during construction (e.g., power generation, structural heating, batch plant, crushers)
- Stationary sources during operations (e.g., process emissions, large boilers, electric generation)

g. Will any air emission sources named in D.2.f (above), require a NY State Air Registration, Air Facility Permit, or Federal Clean Air Act Title IV or Title V Permit? Yes No
 If Yes:

- Is the project site located in an Air quality non-attainment area? (Area routinely or periodically fails to meet ambient air quality standards for all or some parts of the year) Yes No
- In addition to emissions as calculated in the application, the project will generate:
 - _____ Tons/year (short tons) of Carbon Dioxide (CO₂)
 - _____ Tons/year (short tons) of Nitrous Oxide (N₂O)
 - _____ Tons/year (short tons) of Perfluorocarbons (PFCs)
 - _____ Tons/year (short tons) of Sulfur Hexafluoride (SF₆)
 - _____ Tons/year (short tons) of Carbon Dioxide equivalent of Hydrofluorocarbons (HFCs)
 - _____ Tons/year (short tons) of Hazardous Air Pollutants (HAPs)

h. Will the proposed action generate or emit methane (including, but not limited to, sewage treatment plants, landfills, composting facilities)? Yes No

If Yes:

i. Estimate methane generation in tons/year (metric): _____

ii. Describe any methane capture, control or elimination measures included in project design (e.g., combustion to generate heat or electricity, flaring): _____

i. Will the proposed action result in the release of air pollutants from open-air operations or processes, such as quarry or landfill operations? Yes No

If Yes: Describe operations and nature of emissions (e.g., diesel exhaust, rock particulates/dust): _____

j. Will the proposed action result in a substantial increase in traffic above present levels or generate substantial new demand for transportation facilities or services? Yes No

If Yes:

i. When is the peak traffic expected (Check all that apply): Morning Evening Weekend
 Randomly between hours of _____ to _____

ii. For commercial activities only, projected number of truck trips/day and type (e.g., semi trailers and dump trucks): _____

iii. Parking spaces: Existing _____ Proposed _____ Net increase/decrease _____

iv. Does the proposed action include any shared use parking? Yes No

v. If the proposed action includes any modification of existing roads, creation of new roads or change in existing access, describe: _____

vi. Are public/private transportation service(s) or facilities available within 1/2 mile of the proposed site? Yes No

vii. Will the proposed action include access to public transportation or accommodations for use of hybrid, electric or other alternative fueled vehicles? Yes No

viii. Will the proposed action include plans for pedestrian or bicycle accommodations for connections to existing pedestrian or bicycle routes? Yes No

k. Will the proposed action (for commercial or industrial projects only) generate new or additional demand for energy? Yes No

If Yes:

i. Estimate annual electricity demand during operation of the proposed action: _____

ii. Anticipated sources/suppliers of electricity for the project (e.g., on-site combustion, on-site renewable, via grid/local utility, or other): _____

iii. Will the proposed action require a new, or an upgrade, to an existing substation? Yes No

l. Hours of operation. Answer all items which apply.

| | | | |
|-------------------------|-------------|------------------------|----------------------|
| i. During Construction: | | ii. During Operations: | |
| • Monday - Friday: | 7 AM - 5 PM | • Monday - Friday: | Continuous operation |
| • Saturday: | N/A | • Saturday: | Continuous operation |
| • Sunday: | N/A | • Sunday: | Continuous operation |
| • Holidays: | N/A | • Holidays: | Continuous operation |

m. Will the proposed action produce noise that will exceed existing ambient noise levels during construction, operation, or both? Yes No

If yes:

i. Provide details including sources, time of day and duration:
Construction may result in a temporary increases in noise.

ii. Will the proposed action remove existing natural barriers that could act as a noise barrier or screen? Yes No
 Describe: Project may require removal of trees or vegetation within the area of disturbance.

n. Will the proposed action have outdoor lighting? Yes No

If yes:

i. Describe source(s), location(s), height of fixture(s), direction/aim, and proximity to nearest occupied structures:

ii. Will proposed action remove existing natural barriers that could act as a light barrier or screen? Yes No
 Describe: _____

o. Does the proposed action have the potential to produce odors for more than one hour per day? Yes No
 If Yes, describe possible sources, potential frequency and duration of odor emissions, and proximity to nearest occupied structures:
A temporary increase in odors may occur during construction, however no permanent impacts are anticipated.

p. Will the proposed action include any bulk storage of petroleum (combined capacity of over 1,100 gallons) or chemical products 185 gallons in above ground storage or any amount in underground storage? Yes No

If Yes:

i. Product(s) to be stored _____

ii. Volume(s) _____ per unit time _____ (e.g., month, year)

iii. Generally, describe the proposed storage facilities: _____

q. Will the proposed action (commercial, industrial and recreational projects only) use pesticides (i.e., herbicides, insecticides) during construction or operation? Yes No

If Yes:

i. Describe proposed treatment(s):

ii. Will the proposed action use Integrated Pest Management Practices? Yes No

r. Will the proposed action (commercial or industrial projects only) involve or require the management or disposal of solid waste (excluding hazardous materials)? Yes No

If Yes:

i. Describe any solid waste(s) to be generated during construction or operation of the facility:

- Construction: _____ tons per _____ (unit of time)
- Operation : _____ tons per _____ (unit of time)

ii. Describe any proposals for on-site minimization, recycling or reuse of materials to avoid disposal as solid waste:

- Construction: _____
- Operation: _____

iii. Proposed disposal methods/facilities for solid waste generated on-site:

- Construction: _____
- Operation: _____

s. Does the proposed action include construction or modification of a solid waste management facility? Yes No

If Yes:

i. Type of management or handling of waste proposed for the site (e.g., recycling or transfer station, composting, landfill, or other disposal activities): _____

ii. Anticipated rate of disposal/processing:

- _____ Tons/month, if transfer or other non-combustion/thermal treatment, or
- _____ Tons/hour, if combustion or thermal treatment

iii. If landfill, anticipated site life: _____ years

t. Will the proposed action at the site involve the commercial generation, treatment, storage, or disposal of hazardous waste? Yes No

If Yes:

i. Name(s) of all hazardous wastes or constituents to be generated, handled or managed at facility: _____

ii. Generally describe processes or activities involving hazardous wastes or constituents: _____

iii. Specify amount to be handled or generated _____ tons/month

iv. Describe any proposals for on-site minimization, recycling or reuse of hazardous constituents: _____

v. Will any hazardous wastes be disposed at an existing offsite hazardous waste facility? Yes No

If Yes: provide name and location of facility: _____

If No: describe proposed management of any hazardous wastes which will not be sent to a hazardous waste facility: _____

E. Site and Setting of Proposed Action

E.1. Land uses on and surrounding the project site

a. Existing land uses.

i. Check all uses that occur on, adjoining and near the project site.

- Urban Industrial Commercial Residential (suburban) Rural (non-farm)
 Forest Agriculture Aquatic Other (specify): Parkland

ii. If mix of uses, generally describe:

Proposed action is located within a park within the City of Rochester. Project includes parkland alienation for sanitary sewer easement (+/- 30 ft width)

b. Land uses and covertypes on the project site.

| Land use or Covertype | Current Acreage | Acreage After Project Completion | Change (Acres +/-) |
|--|-----------------|----------------------------------|--------------------|
| • Roads, buildings, and other paved or impervious surfaces | 0 | .01 | .01 |
| • Forested | | | |
| • Meadows, grasslands or brushlands (non-agricultural, including abandoned agricultural) | | | |
| • Agricultural (includes active orchards, field, greenhouse etc.) | | | |
| • Surface water features (lakes, ponds, streams, rivers, etc.) | 1+/- | 1+/- | 0+/- |
| • Wetlands (freshwater or tidal) | | | |
| • Non-vegetated (bare rock, earth or fill) | | | |
| • Other Describe: _____ | | | |

c. Is the project site presently used by members of the community for public recreation? Yes No
 i. If Yes: explain: Project site is a public park.

d. Are there any facilities serving children, the elderly, people with disabilities (e.g., schools, hospitals, licensed day care centers, or group homes) within 1500 feet of the project site? Yes No
 If Yes,
 i. Identify Facilities:
Strong Memorial Hospital, Ronald McDonald House

e. Does the project site contain an existing dam? Yes No
 If Yes:
 i. Dimensions of the dam and impoundment:
 • Dam height: _____ feet
 • Dam length: _____ feet
 • Surface area: _____ acres
 • Volume impounded: _____ gallons OR acre-feet
 ii. Dam's existing hazard classification: _____
 iii. Provide date and summarize results of last inspection:

f. Has the project site ever been used as a municipal, commercial or industrial solid waste management facility, or does the project site adjoin property which is now, or was at one time, used as a solid waste management facility? Yes No
 If Yes:
 i. Has the facility been formally closed? Yes No
 • If yes, cite sources/documentation: _____
 ii. Describe the location of the project site relative to the boundaries of the solid waste management facility:

 iii. Describe any development constraints due to the prior solid waste activities: _____

g. Have hazardous wastes been generated, treated and/or disposed of at the site, or does the project site adjoin property which is now or was at one time used to commercially treat, store and/or dispose of hazardous waste? Yes No
 If Yes:
 i. Describe waste(s) handled and waste management activities, including approximate time when activities occurred:

h. Potential contamination history. Has there been a reported spill at the proposed project site, or have any remedial actions been conducted at or adjacent to the proposed site? Yes No
 If Yes:
 i. Is any portion of the site listed on the NYSDEC Spills Incidents database or Environmental Site Remediation database? Check all that apply: Yes No
 Yes – Spills Incidents database Provide DEC ID number(s): 11 records closed/see attached documents
 Yes – Environmental Site Remediation database Provide DEC ID number(s): _____
 Neither database
 ii. If site has been subject of RCRA corrective activities, describe control measures: _____
 iii. Is the project within 2000 feet of any site in the NYSDEC Environmental Site Remediation database? Yes No
 If yes, provide DEC ID number(s): _____
 iv. If yes to (i), (ii) or (iii) above, describe current status of site(s):
All NYSDEC spill incident files are listed as closed.

v. Is the project site subject to an institutional control limiting property uses? Yes No

- If yes, DEC site ID number: N/A
- Describe the type of institutional control (e.g., deed restriction or easement): City of Rochester Zoning
- Describe any use limitations: Zoning for Parkland
- Describe any engineering controls: N/A
- Will the project affect the institutional or engineering controls in place? Yes No
- Explain: _____

The project involves installation of an underground sewer facilities and conveyance of a sanitary sewer easement. Any alternations to the parkland will be minor and temporary.

E.2. Natural Resources On or Near Project Site

a. What is the average depth to bedrock on the project site? >6 5+/- feet

b. Are there bedrock outcroppings on the project site? Yes No
 If Yes, what proportion of the site is comprised of bedrock outcroppings? _____ %

c. Predominant soil type(s) present on project site:

| | |
|------------------------|-------------|
| <u>Urban land - Ub</u> | <u>80</u> % |
| <u>Water - W</u> | <u>20</u> % |
| _____ | _____ % |

d. What is the average depth to the water table on the project site? Average: 5.2+/- feet

e. Drainage status of project site soils: Well Drained: _____ % of site
 Moderately Well Drained: 100 % of site
 Poorly Drained: _____ % of site

f. Approximate proportion of proposed action site with slopes: 0-10%: 100 % of site
 10-15%: _____ % of site
 15% or greater: _____ % of site

g. Are there any unique geologic features on the project site? Yes No
 If Yes, describe: _____

h. Surface water features.

i. Does any portion of the project site contain wetlands or other waterbodies (including streams, rivers, ponds or lakes)? Yes No

ii. Do any wetlands or other waterbodies adjoin the project site? Yes No
 If Yes to either i or ii, continue. If No, skip to E.2.i.

iii. Are any of the wetlands or waterbodies within or adjoining the project site regulated by any federal, state or local agency? Yes No

iv. For each identified regulated wetland and waterbody on the project site, provide the following information:

- Streams: Name Genesee River 820-2 Classification B
- Lakes or Ponds: Name _____ Classification _____
- Wetlands: Name Federal waters Approximate Size _____
- Wetland No. (if regulated by DEC) _____

v. Are any of the above water bodies listed in the most recent compilation of NYS water quality-impaired waterbodies? Yes No
 If yes, name of impaired water body/bodies and basis for listing as impaired: Genesee River, Lower, Main Stem-Pathogens, Nutrients, Silt/Sediment, Priority Organics, Pesticides-Fish Consumption, Public...

i. Is the project site in a designated Floodway? Yes No

j. Is the project site in the 100-year Floodplain? Yes No

k. Is the project site in the 500-year Floodplain? Yes No

l. Is the project site located over, or immediately adjoining, a primary, principal or sole source aquifer? Yes No
 If Yes:
 i. Name of aquifer: _____

m. Identify the predominant wildlife species that occupy or use the project site:

| | | |
|---------------|--------------|-----------|
| Deer | Squirrels | Chipmunks |
| Various birds | Various fish | Frogs |
| Foxes | | |

n. Does the project site contain a designated significant natural community? Yes No
If Yes:
i. Describe the habitat/community (composition, function, and basis for designation): _____
ii. Source(s) of description or evaluation: _____
iii. Extent of community/habitat:
• Currently: _____ acres
• Following completion of project as proposed: _____ acres
• Gain or loss (indicate + or -): _____ acres

o. Does project site contain any species of plant or animal that is listed by the federal government or NYS as endangered or threatened, or does it contain any areas identified as habitat for an endangered or threatened species? Yes No
If Yes:
i. Species and listing (endangered or threatened): _____

p. Does the project site contain any species of plant or animal that is listed by NYS as rare, or as a species of special concern? Yes No
If Yes:
i. Species and listing: _____

The project location is within a mussel screening stream (Genesee River) that contains the potential for S1 & S2 freshwater mussels (which are not listed by NYSDEC). No impact is currently expected, but will be confirmed through a geotechnical investigation.

q. Is the project site or adjoining area currently used for hunting, trapping, fishing or shell fishing? Yes No
If yes, give a brief description of how the proposed action may affect that use: _____
Construction may temporarily reduce access to fishing areas. No permanent negative impacts are anticipated

E.3. Designated Public Resources On or Near Project Site

a. Is the project site, or any portion of it, located in a designated agricultural district certified pursuant to Agriculture and Markets Law, Article 25-AA, Section 303 and 304? Yes No
If Yes, provide county plus district name/number: _____

b. Are agricultural lands consisting of highly productive soils present? Yes No
i. If Yes: acreage(s) on project site? _____
ii. Source(s) of soil rating(s): _____

c. Does the project site contain all or part of, or is it substantially contiguous to, a registered National Natural Landmark? Yes No
If Yes:
i. Nature of the natural landmark: Biological Community Geological Feature
ii. Provide brief description of landmark, including values behind designation and approximate size/extent: _____

d. Is the project site located in or does it adjoin a state listed Critical Environmental Area? Yes No
If Yes:
i. CEA name: Not named
ii. Basis for designation: Environmentally sensitive
iii. Designating agency and date: City of Rochester, March 14, 1986

e. Does the project site contain, or is it substantially contiguous to, a building, archaeological site, or district which is listed on the National or State Register of Historic Places, or that has been determined by the Commissioner of the NYS Office of Parks, Recreation and Historic Preservation to be eligible for listing on the State Register of Historic Places? Yes No

If Yes:

i. Nature of historic/archaeological resource: Archaeological Site Historic Building or District

ii. Name: New York State Barge Canal Historic District

iii. Brief description of attributes on which listing is based:
Historic infrastructure

f. Is the project site, or any portion of it, located in or adjacent to an area designated as sensitive for archaeological sites on the NY State Historic Preservation Office (SHPO) archaeological site inventory? Yes No

g. Have additional archaeological or historic site(s) or resources been identified on the project site? Yes No

If Yes:

i. Describe possible resource(s): _____

ii. Basis for identification: _____

h. Is the project site within five miles of any officially designated and publicly accessible federal, state, or local scenic or aesthetic resource? Yes No

If Yes:

i. Identify resource: Genesee River, NYS Barge Canal, Genesee Valley Park

ii. Nature of, or basis for, designation (e.g., established highway overlook, state or local park, state historic trail or scenic byway, etc.): River, historic district, park

iii. Distance between project and resource: _____ g miles.

i. Is the project site located within a designated river corridor under the Wild, Scenic and Recreational Rivers Program 6 NYCRR 666? Yes No

If Yes:

i. Identify the name of the river and its designation: _____

ii. Is the activity consistent with development restrictions contained in 6NYCRR Part 666? Yes No

F. Additional Information

Attach any additional information which may be needed to clarify your project.

If you have identified any adverse impacts which could be associated with your proposal, please describe those impacts plus any measures which you propose to avoid or minimize them.

G. Verification

I certify that the information provided is true to the best of my knowledge.

Applicant/Sponsor Name Monroe County Date July 9, 2021

Signature  Title Director of Environmental Services

Full Environmental Assessment Form
Part 2 - Identification of Potential Project Impacts

| |
|--|
| Agency Use Only [If applicable] |
| Project : Genesee Valley Pump Station & Forcemain |
| Date : August 9, 2021 |

Part 2 is to be completed by the lead agency. Part 2 is designed to help the lead agency inventory all potential resources that could be affected by a proposed project or action. We recognize that the lead agency's reviewer(s) will not necessarily be environmental professionals. So, the questions are designed to walk a reviewer through the assessment process by providing a series of questions that can be answered using the information found in Part 1. To further assist the lead agency in completing Part 2, the form identifies the most relevant questions in Part 1 that will provide the information needed to answer the Part 2 question. When Part 2 is completed, the lead agency will have identified the relevant environmental areas that may be impacted by the proposed activity.

If the lead agency is a state agency and the action is in any Coastal Area, complete the Coastal Assessment Form before proceeding with this assessment.

Tips for completing Part 2:

- Review all of the information provided in Part 1.
- Review any application, maps, supporting materials and the Full EAF Workbook.
- Answer each of the 18 questions in Part 2.
- If you answer "Yes" to a numbered question, please complete all the questions that follow in that section.
- If you answer "No" to a numbered question, move on to the next numbered question.
- Check appropriate column to indicate the anticipated size of the impact.
- Proposed projects that would exceed a numeric threshold contained in a question should result in the reviewing agency checking the box "Moderate to large impact may occur."
- The reviewer is not expected to be an expert in environmental analysis.
- If you are not sure or undecided about the size of an impact, it may help to review the sub-questions for the general question and consult the workbook.
- When answering a question consider all components of the proposed activity, that is, the "whole action".
- Consider the possibility for long-term and cumulative impacts as well as direct impacts.
- Answer the question in a reasonable manner considering the scale and context of the project.

| 1. Impact on Land Proposed action may involve construction on, or physical alteration of, the land surface of the proposed site. (See Part 1. D.1) <i>If "Yes", answer questions a - j. If "No", move on to Section 2.</i> | | | |
|---|-----------------------------|-------------------------------------|---|
| | | <input type="checkbox"/> NO | <input checked="" type="checkbox"/> YES |
| | Relevant Part I Question(s) | No, or small impact may occur | Moderate to large impact may occur |
| a. The proposed action may involve construction on land where depth to water table is less than 3 feet. | E2d | <input checked="" type="checkbox"/> | <input type="checkbox"/> |
| b. The proposed action may involve construction on slopes of 15% or greater. | E2f | <input checked="" type="checkbox"/> | <input type="checkbox"/> |
| c. The proposed action may involve construction on land where bedrock is exposed, or generally within 5 feet of existing ground surface. | E2a | <input checked="" type="checkbox"/> | <input type="checkbox"/> |
| d. The proposed action may involve the excavation and removal of more than 1,000 tons of natural material. | D2a | <input checked="" type="checkbox"/> | <input type="checkbox"/> |
| e. The proposed action may involve construction that continues for more than one year or in multiple phases. | D1e | <input checked="" type="checkbox"/> | <input type="checkbox"/> |
| f. The proposed action may result in increased erosion, whether from physical disturbance or vegetation removal (including from treatment by herbicides). | D2e, D2q | <input checked="" type="checkbox"/> | <input type="checkbox"/> |
| g. The proposed action is, or may be, located within a Coastal Erosion hazard area. | B1i | <input checked="" type="checkbox"/> | <input type="checkbox"/> |
| h. Other impacts: _____ | | <input checked="" type="checkbox"/> | <input type="checkbox"/> |

2. Impact on Geological Features
 The proposed action may result in the modification or destruction of, or inhibit access to, any unique or unusual land forms on the site (e.g., cliffs, dunes, minerals, fossils, caves). (See Part 1. E.2.g) NO YES
If "Yes", answer questions a - c. If "No", move on to Section 3.

| | Relevant Part I Question(s) | No, or small impact may occur | Moderate to large impact may occur |
|---|-----------------------------|-------------------------------|------------------------------------|
| a. Identify the specific land form(s) attached: _____ _____ | E2g | <input type="checkbox"/> | <input type="checkbox"/> |
| b. The proposed action may affect or is adjacent to a geological feature listed as a registered National Natural Landmark. Specific feature: _____ | E3c | <input type="checkbox"/> | <input type="checkbox"/> |
| c. Other impacts: _____ _____ | | <input type="checkbox"/> | <input type="checkbox"/> |

3. Impacts on Surface Water
 The proposed action may affect one or more wetlands or other surface water bodies (e.g., streams, rivers, ponds or lakes). (See Part 1. D.2, E.2.h) NO YES
If "Yes", answer questions a - l. If "No", move on to Section 4.

| | Relevant Part I Question(s) | No, or small impact may occur | Moderate to large impact may occur |
|--|-----------------------------|-------------------------------------|------------------------------------|
| a. The proposed action may create a new water body. | D2b, D1h | <input checked="" type="checkbox"/> | <input type="checkbox"/> |
| b. The proposed action may result in an increase or decrease of over 10% or more than a 10 acre increase or decrease in the surface area of any body of water. | D2b | <input checked="" type="checkbox"/> | <input type="checkbox"/> |
| c. The proposed action may involve dredging more than 100 cubic yards of material from a wetland or water body. | D2a | <input checked="" type="checkbox"/> | <input type="checkbox"/> |
| d. The proposed action may involve construction within or adjoining a freshwater or tidal wetland, or in the bed or banks of any other water body. | E2h | <input checked="" type="checkbox"/> | <input type="checkbox"/> |
| e. The proposed action may create turbidity in a waterbody, either from upland erosion, runoff or by disturbing bottom sediments. | D2a, D2h | <input checked="" type="checkbox"/> | <input type="checkbox"/> |
| f. The proposed action may include construction of one or more intake(s) for withdrawal of water from surface water. | D2c | <input checked="" type="checkbox"/> | <input type="checkbox"/> |
| g. The proposed action may include construction of one or more outfall(s) for discharge of wastewater to surface water(s). | D2d | <input checked="" type="checkbox"/> | <input type="checkbox"/> |
| h. The proposed action may cause soil erosion, or otherwise create a source of stormwater discharge that may lead to siltation or other degradation of receiving water bodies. | D2e | <input checked="" type="checkbox"/> | <input type="checkbox"/> |
| i. The proposed action may affect the water quality of any water bodies within or downstream of the site of the proposed action. | E2h | <input checked="" type="checkbox"/> | <input type="checkbox"/> |
| j. The proposed action may involve the application of pesticides or herbicides in or around any water body. | D2q, E2h | <input checked="" type="checkbox"/> | <input type="checkbox"/> |
| k. The proposed action may require the construction of new, or expansion of existing, wastewater treatment facilities. | D1a, D2d | <input checked="" type="checkbox"/> | <input type="checkbox"/> |

| | | |
|----------------------------------|-------------------------------------|--------------------------|
| I. Other impacts: _____ _____ | <input checked="" type="checkbox"/> | <input type="checkbox"/> |
|----------------------------------|-------------------------------------|--------------------------|

| | | | | | |
|---|------------------------------------|--------------------------------------|---|--|------------------------------|
| 4. Impact on groundwater The proposed action may result in new or additional use of ground water, or may have the potential to introduce contaminants to ground water or an aquifer. (See Part 1. D.2.a, D.2.c, D.2.d, D.2.p, D.2.q, D.2.t) <i>If "Yes", answer questions a - h. If "No", move on to Section 5.</i> | | | | <input checked="" type="checkbox"/> NO | <input type="checkbox"/> YES |
| | Relevant Part I Question(s) | No, or small impact may occur | Moderate to large impact may occur | | |
| a. The proposed action may require new water supply wells, or create additional demand on supplies from existing water supply wells. | D2c | <input type="checkbox"/> | <input type="checkbox"/> | | |
| b. Water supply demand from the proposed action may exceed safe and sustainable withdrawal capacity rate of the local supply or aquifer. Cite Source: _____ | D2c | <input type="checkbox"/> | <input type="checkbox"/> | | |
| c. The proposed action may allow or result in residential uses in areas without water and sewer services. | D1a, D2c | <input type="checkbox"/> | <input type="checkbox"/> | | |
| d. The proposed action may include or require wastewater discharged to groundwater. | D2d, E2l | <input type="checkbox"/> | <input type="checkbox"/> | | |
| e. The proposed action may result in the construction of water supply wells in locations where groundwater is, or is suspected to be, contaminated. | D2c, E1f, E1g, E1h | <input type="checkbox"/> | <input type="checkbox"/> | | |
| f. The proposed action may require the bulk storage of petroleum or chemical products over ground water or an aquifer. | D2p, E2l | <input type="checkbox"/> | <input type="checkbox"/> | | |
| g. The proposed action may involve the commercial application of pesticides within 100 feet of potable drinking water or irrigation sources. | E2h, D2q, E2l, D2c | <input type="checkbox"/> | <input type="checkbox"/> | | |
| h. Other impacts: _____ _____ | | <input type="checkbox"/> | <input type="checkbox"/> | | |

| | | | | | |
|---|------------------------------------|--------------------------------------|---|-----------------------------|---|
| 5. Impact on Flooding The proposed action may result in development on lands subject to flooding. (See Part 1. E.2) <i>If "Yes", answer questions a - g. If "No", move on to Section 6.</i> | | | | <input type="checkbox"/> NO | <input checked="" type="checkbox"/> YES |
| | Relevant Part I Question(s) | No, or small impact may occur | Moderate to large impact may occur | | |
| a. The proposed action may result in development in a designated floodway. | E2i | <input checked="" type="checkbox"/> | <input type="checkbox"/> | | |
| b. The proposed action may result in development within a 100 year floodplain. | E2j | <input checked="" type="checkbox"/> | <input type="checkbox"/> | | |
| c. The proposed action may result in development within a 500 year floodplain. | E2k | <input checked="" type="checkbox"/> | <input type="checkbox"/> | | |
| d. The proposed action may result in, or require, modification of existing drainage patterns. | D2b, D2e | <input checked="" type="checkbox"/> | <input type="checkbox"/> | | |
| e. The proposed action may change flood water flows that contribute to flooding. | D2b, E2i, E2j, E2k | <input checked="" type="checkbox"/> | <input type="checkbox"/> | | |
| f. If there is a dam located on the site of the proposed action, is the dam in need of repair, or upgrade? | E1e | <input checked="" type="checkbox"/> | <input type="checkbox"/> | | |

| | | |
|----------------------------------|-------------------------------------|--------------------------|
| g. Other impacts: _____ _____ | <input checked="" type="checkbox"/> | <input type="checkbox"/> |
|----------------------------------|-------------------------------------|--------------------------|

6. Impacts on Air
 The proposed action may include a state regulated air emission source. NO YES
 (See Part 1. D.2.f., D.2.h, D.2.g)
If "Yes", answer questions a - f. If "No", move on to Section 7.

| | Relevant Part I Question(s) | No, or small impact may occur | Moderate to large impact may occur |
|---|--|--|--|
| a. If the proposed action requires federal or state air emission permits, the action may also emit one or more greenhouse gases at or above the following levels: i. More than 1000 tons/year of carbon dioxide (CO ₂) ii. More than 3.5 tons/year of nitrous oxide (N ₂ O) iii. More than 1000 tons/year of carbon equivalent of perfluorocarbons (PFCs) iv. More than .045 tons/year of sulfur hexafluoride (SF ₆) v. More than 1000 tons/year of carbon dioxide equivalent of hydrochloroflourocarbons (HFCs) emissions vi. 43 tons/year or more of methane | D2g D2g D2g D2g D2g D2h | <input type="checkbox"/> <input type="checkbox"/> <input type="checkbox"/> <input type="checkbox"/> <input type="checkbox"/> <input type="checkbox"/> | <input type="checkbox"/> <input type="checkbox"/> <input type="checkbox"/> <input type="checkbox"/> <input type="checkbox"/> <input type="checkbox"/> |
| b. The proposed action may generate 10 tons/year or more of any one designated hazardous air pollutant, or 25 tons/year or more of any combination of such hazardous air pollutants. | D2g | <input type="checkbox"/> | <input type="checkbox"/> |
| c. The proposed action may require a state air registration, or may produce an emissions rate of total contaminants that may exceed 5 lbs. per hour, or may include a heat source capable of producing more than 10 million BTU's per hour. | D2f, D2g | <input type="checkbox"/> | <input type="checkbox"/> |
| d. The proposed action may reach 50% of any of the thresholds in "a" through "c", above. | D2g | <input type="checkbox"/> | <input type="checkbox"/> |
| e. The proposed action may result in the combustion or thermal treatment of more than 1 ton of refuse per hour. | D2s | <input type="checkbox"/> | <input type="checkbox"/> |
| f. Other impacts: _____ _____ | | <input type="checkbox"/> | <input type="checkbox"/> |

7. Impact on Plants and Animals
 The proposed action may result in a loss of flora or fauna. (See Part 1. E.2. m.-q.) NO YES
If "Yes", answer questions a - j. If "No", move on to Section 8.

| | Relevant Part I Question(s) | No, or small impact may occur | Moderate to large impact may occur |
|--|-----------------------------|-------------------------------------|------------------------------------|
| a. The proposed action may cause reduction in population or loss of individuals of any threatened or endangered species, as listed by New York State or the Federal government, that use the site, or are found on, over, or near the site. | E2o | <input checked="" type="checkbox"/> | <input type="checkbox"/> |
| b. The proposed action may result in a reduction or degradation of any habitat used by any rare, threatened or endangered species, as listed by New York State or the federal government. | E2o | <input checked="" type="checkbox"/> | <input type="checkbox"/> |
| c. The proposed action may cause reduction in population, or loss of individuals, of any species of special concern or conservation need, as listed by New York State or the Federal government, that use the site, or are found on, over, or near the site. | E2p | <input checked="" type="checkbox"/> | <input type="checkbox"/> |
| d. The proposed action may result in a reduction or degradation of any habitat used by any species of special concern and conservation need, as listed by New York State or the Federal government. | E2p | <input checked="" type="checkbox"/> | <input type="checkbox"/> |

| | | | |
|---|-----|-------------------------------------|--------------------------|
| e. The proposed action may diminish the capacity of a registered National Natural Landmark to support the biological community it was established to protect. | E3c | <input checked="" type="checkbox"/> | <input type="checkbox"/> |
| f. The proposed action may result in the removal of, or ground disturbance in, any portion of a designated significant natural community. Source: _____ | E2n | <input checked="" type="checkbox"/> | <input type="checkbox"/> |
| g. The proposed action may substantially interfere with nesting/breeding, foraging, or over-wintering habitat for the predominant species that occupy or use the project site. | E2m | <input checked="" type="checkbox"/> | <input type="checkbox"/> |
| h. The proposed action requires the conversion of more than 10 acres of forest, grassland or any other regionally or locally important habitat. Habitat type & information source: _____ | E1b | <input checked="" type="checkbox"/> | <input type="checkbox"/> |
| i. Proposed action (commercial, industrial or recreational projects, only) involves use of herbicides or pesticides. | D2q | <input checked="" type="checkbox"/> | <input type="checkbox"/> |
| j. Other impacts: _____ | | <input checked="" type="checkbox"/> | <input type="checkbox"/> |

| | | | |
|--|------------------------------------|--|---|
| 8. Impact on Agricultural Resources | | <input checked="" type="checkbox"/> NO | <input type="checkbox"/> YES |
| The proposed action may impact agricultural resources. (See Part 1. E.3.a. and b.) <i>If "Yes", answer questions a - h. If "No", move on to Section 9.</i> | | | |
| | Relevant Part I Question(s) | No, or small impact may occur | Moderate to large impact may occur |
| a. The proposed action may impact soil classified within soil group 1 through 4 of the NYS Land Classification System. | E2c, E3b | <input type="checkbox"/> | <input type="checkbox"/> |
| b. The proposed action may sever, cross or otherwise limit access to agricultural land (includes cropland, hayfields, pasture, vineyard, orchard, etc). | E1a, E1b | <input type="checkbox"/> | <input type="checkbox"/> |
| c. The proposed action may result in the excavation or compaction of the soil profile of active agricultural land. | E3b | <input type="checkbox"/> | <input type="checkbox"/> |
| d. The proposed action may irreversibly convert agricultural land to non-agricultural uses, either more than 2.5 acres if located in an Agricultural District, or more than 10 acres if not within an Agricultural District. | E1b, E3a | <input type="checkbox"/> | <input type="checkbox"/> |
| e. The proposed action may disrupt or prevent installation of an agricultural land management system. | E1 a, E1b | <input type="checkbox"/> | <input type="checkbox"/> |
| f. The proposed action may result, directly or indirectly, in increased development potential or pressure on farmland. | C2c, C3, D2c, D2d | <input type="checkbox"/> | <input type="checkbox"/> |
| g. The proposed project is not consistent with the adopted municipal Farmland Protection Plan. | C2c | <input type="checkbox"/> | <input type="checkbox"/> |
| h. Other impacts: _____ | | <input type="checkbox"/> | <input type="checkbox"/> |

| | | | |
|--|---|--|--|
| 9. Impact on Aesthetic Resources The land use of the proposed action are obviously different from, or are in sharp contrast to, current land use patterns between the proposed project and a scenic or aesthetic resource. (Part I. E.1.a, E.1.b, E.3.h.) <i>If "Yes", answer questions a - g. If "No", go to Section 10.</i> | | | |
| | | <input type="checkbox"/> NO | <input checked="" type="checkbox"/> YES |
| | Relevant Part I Question(s) | No, or small impact may occur | Moderate to large impact may occur |
| a. | Proposed action may be visible from any officially designated federal, state, or local scenic or aesthetic resource. | <input checked="" type="checkbox"/> | <input type="checkbox"/> |
| b. | The proposed action may result in the obstruction, elimination or significant screening of one or more officially designated scenic views. | <input checked="" type="checkbox"/> | <input type="checkbox"/> |
| c. | The proposed action may be visible from publicly accessible vantage points: i. Seasonally (e.g., screened by summer foliage, but visible during other seasons) ii. Year round | <input checked="" type="checkbox"/> <input checked="" type="checkbox"/> | <input type="checkbox"/> <input type="checkbox"/> |
| d. | The situation or activity in which viewers are engaged while viewing the proposed action is: i. Routine travel by residents, including travel to and from work ii. Recreational or tourism based activities | <input checked="" type="checkbox"/> <input checked="" type="checkbox"/> | <input type="checkbox"/> <input type="checkbox"/> |
| e. | The proposed action may cause a diminishment of the public enjoyment and appreciation of the designated aesthetic resource. | <input checked="" type="checkbox"/> | <input type="checkbox"/> |
| f. | There are similar projects visible within the following distance of the proposed project: 0-1/2 mile 1/2 -3 mile 3-5 mile 5+ mile | <input checked="" type="checkbox"/> | <input type="checkbox"/> |
| g. | Other impacts: <u>Small, 20'x20' pump station building near park, and temporary impacts during construction.</u> | <input checked="" type="checkbox"/> | <input type="checkbox"/> |

| | | | |
|---|--|--------------------------------------|---|
| 10. Impact on Historic and Archeological Resources The proposed action may occur in or adjacent to a historic or archaeological resource. (Part I. E.3.e, f. and g.) <i>If "Yes", answer questions a - e. If "No", go to Section 11.</i> | | | |
| | | <input type="checkbox"/> NO | <input checked="" type="checkbox"/> YES |
| | Relevant Part I Question(s) | No, or small impact may occur | Moderate to large impact may occur |
| a. | The proposed action may occur wholly or partially within, or substantially contiguous to, any buildings, archaeological site or district which is listed on the National or State Register of Historical Places, or that has been determined by the Commissioner of the NYS Office of Parks, Recreation and Historic Preservation to be eligible for listing on the State Register of Historic Places. | <input checked="" type="checkbox"/> | <input type="checkbox"/> |
| b. | The proposed action may occur wholly or partially within, or substantially contiguous to, an area designated as sensitive for archaeological sites on the NY State Historic Preservation Office (SHPO) archaeological site inventory. | <input checked="" type="checkbox"/> | <input type="checkbox"/> |
| c. | The proposed action may occur wholly or partially within, or substantially contiguous to, an archaeological site not included on the NY SHPO inventory. Source: _____ | <input checked="" type="checkbox"/> | <input type="checkbox"/> |

| | | | |
|--|----------------------------|-------------------------------------|--------------------------|
| d. Other impacts: _____ _____ | | <input checked="" type="checkbox"/> | <input type="checkbox"/> |
| e. If any of the above (a-d) are answered "Moderate to large impact may occur", continue with the following questions to help support conclusions in Part 3: | | | |
| i. The proposed action may result in the destruction or alteration of all or part of the site or property. | E3e, E3g, E3f | <input type="checkbox"/> | <input type="checkbox"/> |
| ii. The proposed action may result in the alteration of the property's setting or integrity. | E3e, E3f, E3g, E1a, E1b | <input type="checkbox"/> | <input type="checkbox"/> |
| iii. The proposed action may result in the introduction of visual elements which are out of character with the site or property, or may alter its setting. | E3e, E3f, E3g, E3h, C2, C3 | <input type="checkbox"/> | <input type="checkbox"/> |

| | | | |
|---|------------------------------------|--------------------------------------|---|
| 11. Impact on Open Space and Recreation | | | |
| The proposed action may result in a loss of recreational opportunities or a reduction of an open space resource as designated in any adopted municipal open space plan. (See Part 1. C.2.c, E.1.c., E.2.q.) <i>If "Yes", answer questions a - e. If "No", go to Section 12.</i> | | <input type="checkbox"/> NO | <input checked="" type="checkbox"/> YES |
| | Relevant Part I Question(s) | No, or small impact may occur | Moderate to large impact may occur |
| a. The proposed action may result in an impairment of natural functions, or "ecosystem services", provided by an undeveloped area, including but not limited to stormwater storage, nutrient cycling, wildlife habitat. | D2e, E1b, E2h, E2m, E2o, E2n, E2p | <input checked="" type="checkbox"/> | <input type="checkbox"/> |
| b. The proposed action may result in the loss of a current or future recreational resource. | C2a, E1c, C2c, E2q | <input checked="" type="checkbox"/> | <input type="checkbox"/> |
| c. The proposed action may eliminate open space or recreational resource in an area with few such resources. | C2a, C2c, E1c, E2q | <input checked="" type="checkbox"/> | <input type="checkbox"/> |
| d. The proposed action may result in loss of an area now used informally by the community as an open space resource. | C2c, E1c | <input checked="" type="checkbox"/> | <input type="checkbox"/> |
| e. Other impacts: <u>sanitary sewer forcemain to be located within easement through park land.</u> | | <input checked="" type="checkbox"/> | <input type="checkbox"/> |

| | | | |
|--|------------------------------------|--------------------------------------|---|
| 12. Impact on Critical Environmental Areas | | | |
| The proposed action may be located within or adjacent to a critical environmental area (CEA). (See Part 1. E.3.d) <i>If "Yes", answer questions a - c. If "No", go to Section 13.</i> | | <input type="checkbox"/> NO | <input checked="" type="checkbox"/> YES |
| | Relevant Part I Question(s) | No, or small impact may occur | Moderate to large impact may occur |
| a. The proposed action may result in a reduction in the quantity of the resource or characteristic which was the basis for designation of the CEA. | E3d | <input checked="" type="checkbox"/> | <input type="checkbox"/> |
| b. The proposed action may result in a reduction in the quality of the resource or characteristic which was the basis for designation of the CEA. | E3d | <input checked="" type="checkbox"/> | <input type="checkbox"/> |
| c. Other impacts: _____ _____ | | <input type="checkbox"/> | <input type="checkbox"/> |

13. Impact on Transportation
 The proposed action may result in a change to existing transportation systems. NO YES
 (See Part 1. D.2.j)
 If "Yes", answer questions a - f. If "No", go to Section 14.

| | Relevant Part I Question(s) | No, or small impact may occur | Moderate to large impact may occur |
|---|-----------------------------|-------------------------------|------------------------------------|
| a. Projected traffic increase may exceed capacity of existing road network. | D2j | <input type="checkbox"/> | <input type="checkbox"/> |
| b. The proposed action may result in the construction of paved parking area for 500 or more vehicles. | D2j | <input type="checkbox"/> | <input type="checkbox"/> |
| c. The proposed action will degrade existing transit access. | D2j | <input type="checkbox"/> | <input type="checkbox"/> |
| d. The proposed action will degrade existing pedestrian or bicycle accommodations. | D2j | <input type="checkbox"/> | <input type="checkbox"/> |
| e. The proposed action may alter the present pattern of movement of people or goods. | D2j | <input type="checkbox"/> | <input type="checkbox"/> |
| f. Other impacts: _____ _____ | | <input type="checkbox"/> | <input type="checkbox"/> |

14. Impact on Energy
 The proposed action may cause an increase in the use of any form of energy. NO YES
 (See Part 1. D.2.k)
 If "Yes", answer questions a - e. If "No", go to Section 15.

| | Relevant Part I Question(s) | No, or small impact may occur | Moderate to large impact may occur |
|--|-----------------------------|-------------------------------|------------------------------------|
| a. The proposed action will require a new, or an upgrade to an existing, substation. | D2k | <input type="checkbox"/> | <input type="checkbox"/> |
| b. The proposed action will require the creation or extension of an energy transmission or supply system to serve more than 50 single or two-family residences or to serve a commercial or industrial use. | D1f, D1q, D2k | <input type="checkbox"/> | <input type="checkbox"/> |
| c. The proposed action may utilize more than 2,500 MWhrs per year of electricity. | D2k | <input type="checkbox"/> | <input type="checkbox"/> |
| d. The proposed action may involve heating and/or cooling of more than 100,000 square feet of building area when completed. | D1g | <input type="checkbox"/> | <input type="checkbox"/> |
| e. Other Impacts: _____ _____ | | | |

15. Impact on Noise, Odor, and Light
 The proposed action may result in an increase in noise, odors, or outdoor lighting. NO YES
 (See Part 1. D.2.m., n., and o.)
 If "Yes", answer questions a - f. If "No", go to Section 16.

| | Relevant Part I Question(s) | No, or small impact may occur | Moderate to large impact may occur |
|--|-----------------------------|-------------------------------------|------------------------------------|
| a. The proposed action may produce sound above noise levels established by local regulation. | D2m | <input checked="" type="checkbox"/> | <input type="checkbox"/> |
| b. The proposed action may result in blasting within 1,500 feet of any residence, hospital, school, licensed day care center, or nursing home. | D2m, E1d | <input checked="" type="checkbox"/> | <input type="checkbox"/> |
| c. The proposed action may result in routine odors for more than one hour per day. | D2o | <input checked="" type="checkbox"/> | <input type="checkbox"/> |

| | | | |
|---|----------|-------------------------------------|--------------------------|
| d. The proposed action may result in light shining onto adjoining properties. | D2n | <input checked="" type="checkbox"/> | <input type="checkbox"/> |
| e. The proposed action may result in lighting creating sky-glow brighter than existing area conditions. | D2n, E1a | <input checked="" type="checkbox"/> | <input type="checkbox"/> |
| f. Other impacts: <u>noise and odors during construction.</u> | | <input checked="" type="checkbox"/> | <input type="checkbox"/> |

| | | | |
|--|------------------------------------|--------------------------------------|---|
| 16. Impact on Human Health The proposed action may have an impact on human health from exposure to new or existing sources of contaminants. (See Part 1.D.2.q., E.1. d. f. g. and h.) <i>If "Yes", answer questions a - m. If "No", go to Section 17.</i> | | | |
| | | <input type="checkbox"/> NO | <input checked="" type="checkbox"/> YES |
| | Relevant Part I Question(s) | No, or small impact may occur | Moderate to large impact may occur |
| a. The proposed action is located within 1500 feet of a school, hospital, licensed day care center, group home, nursing home or retirement community. | E1d | <input checked="" type="checkbox"/> | <input type="checkbox"/> |
| b. The site of the proposed action is currently undergoing remediation. | E1g, E1h | <input checked="" type="checkbox"/> | <input type="checkbox"/> |
| c. There is a completed emergency spill remediation, or a completed environmental site remediation on, or adjacent to, the site of the proposed action. | E1g, E1h | <input checked="" type="checkbox"/> | <input type="checkbox"/> |
| d. The site of the action is subject to an institutional control limiting the use of the property (e.g., easement or deed restriction). | E1g, E1h | <input checked="" type="checkbox"/> | <input type="checkbox"/> |
| e. The proposed action may affect institutional control measures that were put in place to ensure that the site remains protective of the environment and human health. | E1g, E1h | <input checked="" type="checkbox"/> | <input type="checkbox"/> |
| f. The proposed action has adequate control measures in place to ensure that future generation, treatment and/or disposal of hazardous wastes will be protective of the environment and human health. | D2t | <input checked="" type="checkbox"/> | <input type="checkbox"/> |
| g. The proposed action involves construction or modification of a solid waste management facility. | D2q, E1f | <input checked="" type="checkbox"/> | <input type="checkbox"/> |
| h. The proposed action may result in the unearthing of solid or hazardous waste. | D2q, E1f | <input checked="" type="checkbox"/> | <input type="checkbox"/> |
| i. The proposed action may result in an increase in the rate of disposal, or processing, of solid waste. | D2r, D2s | <input checked="" type="checkbox"/> | <input type="checkbox"/> |
| j. The proposed action may result in excavation or other disturbance within 2000 feet of a site used for the disposal of solid or hazardous waste. | E1f, E1g E1h | <input checked="" type="checkbox"/> | <input type="checkbox"/> |
| k. The proposed action may result in the migration of explosive gases from a landfill site to adjacent off site structures. | E1f, E1g | <input checked="" type="checkbox"/> | <input type="checkbox"/> |
| l. The proposed action may result in the release of contaminated leachate from the project site. | D2s, E1f, D2r | <input checked="" type="checkbox"/> | <input type="checkbox"/> |
| m. Other impacts: <u>NYSDEC Spill Incident Database indicates that prior spills were reported in the project site or vicinity. However, these spill incident files are listed as closed.</u> | | <input checked="" type="checkbox"/> | <input type="checkbox"/> |

| 17. Consistency with Community Plans The proposed action is not consistent with adopted land use plans. (See Part I. C.1, C.2. and C.3.) <i>If "Yes", answer questions a - h. If "No", go to Section 18.</i> | | | |
|--|-----------------------------------|--|------------------------------------|
| | | <input checked="" type="checkbox"/> NO | <input type="checkbox"/> YES |
| | Relevant Part I Question(s) | No, or small impact may occur | Moderate to large impact may occur |
| a. The proposed action's land use components may be different from, or in sharp contrast to, current surrounding land use pattern(s). | C2, C3, D1a E1a, E1b | <input type="checkbox"/> | <input type="checkbox"/> |
| b. The proposed action will cause the permanent population of the city, town or village in which the project is located to grow by more than 5%. | C2 | <input type="checkbox"/> | <input type="checkbox"/> |
| c. The proposed action is inconsistent with local land use plans or zoning regulations. | C2, C2, C3 | <input type="checkbox"/> | <input type="checkbox"/> |
| d. The proposed action is inconsistent with any County plans, or other regional land use plans. | C2, C2 | <input type="checkbox"/> | <input type="checkbox"/> |
| e. The proposed action may cause a change in the density of development that is not supported by existing infrastructure or is distant from existing infrastructure. | C3, D1c, D1d, D1f, D1d, E1b | <input type="checkbox"/> | <input type="checkbox"/> |
| f. The proposed action is located in an area characterized by low density development that will require new or expanded public infrastructure. | C4, D2c, D2d D2j | <input type="checkbox"/> | <input type="checkbox"/> |
| g. The proposed action may induce secondary development impacts (e.g., residential or commercial development not included in the proposed action) | C2a | <input type="checkbox"/> | <input type="checkbox"/> |
| h. Other: _____ _____ | | <input type="checkbox"/> | <input type="checkbox"/> |

| 18. Consistency with Community Character The proposed project is inconsistent with the existing community character. (See Part I. C.2, C.3, D.2, E.3) <i>If "Yes", answer questions a - g. If "No", proceed to Part 3.</i> | | | |
|--|--------------------------------|--|------------------------------------|
| | | <input checked="" type="checkbox"/> NO | <input type="checkbox"/> YES |
| | Relevant Part I Question(s) | No, or small impact may occur | Moderate to large impact may occur |
| a. The proposed action may replace or eliminate existing facilities, structures, or areas of historic importance to the community. | E3e, E3f, E3g | <input type="checkbox"/> | <input type="checkbox"/> |
| b. The proposed action may create a demand for additional community services (e.g. schools, police and fire) | C4 | <input type="checkbox"/> | <input type="checkbox"/> |
| c. The proposed action may displace affordable or low-income housing in an area where there is a shortage of such housing. | C2, C3, D1f D1g, E1a | <input type="checkbox"/> | <input type="checkbox"/> |
| d. The proposed action may interfere with the use or enjoyment of officially recognized or designated public resources. | C2, E3 | <input type="checkbox"/> | <input type="checkbox"/> |
| e. The proposed action is inconsistent with the predominant architectural scale and character. | C2, C3 | <input type="checkbox"/> | <input type="checkbox"/> |
| f. Proposed action is inconsistent with the character of the existing natural landscape. | C2, C3 E1a, E1b E2g, E2h | <input type="checkbox"/> | <input type="checkbox"/> |
| g. Other impacts: _____ _____ | | <input type="checkbox"/> | <input type="checkbox"/> |

Full Environmental Assessment Form
Part 3 - Evaluation of the Magnitude and Importance of Project Impacts
and
Determination of Significance

Part 3 provides the reasons in support of the determination of significance. The lead agency must complete Part 3 for every question in Part 2 where the impact has been identified as potentially moderate to large or where there is a need to explain why a particular element of the proposed action will not, or may, result in a significant adverse environmental impact.

Based on the analysis in Part 3, the lead agency must decide whether to require an environmental impact statement to further assess the proposed action or whether available information is sufficient for the lead agency to conclude that the proposed action will not have a significant adverse environmental impact. By completing the certification on the next page, the lead agency can complete its determination of significance.

Reasons Supporting This Determination:

To complete this section:

- Identify the impact based on the Part 2 responses and describe its magnitude. Magnitude considers factors such as severity, size or extent of an impact.
- Assess the importance of the impact. Importance relates to the geographic scope, duration, probability of the impact occurring, number of people affected by the impact and any additional environmental consequences if the impact were to occur.
- The assessment should take into consideration any design element or project changes.
- Repeat this process for each Part 2 question where the impact has been identified as potentially moderate to large or where there is a need to explain why a particular element of the proposed action will not, or may, result in a significant adverse environmental impact.
- Provide the reason(s) why the impact may, or will not, result in a significant adverse environmental impact
- For Conditional Negative Declarations identify the specific condition(s) imposed that will modify the proposed action so that no significant adverse environmental impacts will result.
- Attach additional sheets, as needed.

Please see attached documentation supporting this determination.

Determination of Significance - Type 1 and Unlisted Actions

SEQR Status: Type I Unlisted

Identify portions of EAF completed for this Project: Part 1 Part 2 Part 3

Upon review of the information recorded on this EAF, as noted, plus this additional support information
Full Environmental Assessment Form (EAF) Part 3 and the supporting documentation to the EAF and project maps.

and considering both the magnitude and importance of each identified potential impact, it is the conclusion of the
Monroe County as lead agency that:

A. This project will result in no significant adverse impacts on the environment, and, therefore, an environmental impact statement need not be prepared. Accordingly, this negative declaration is issued.

B. Although this project could have a significant adverse impact on the environment, that impact will be avoided or substantially mitigated because of the following conditions which will be required by the lead agency:

There will, therefore, be no significant adverse impacts from the project as conditioned, and, therefore, this conditioned negative declaration is issued. A conditioned negative declaration may be used only for UNLISTED actions (see 6 NYCRR 617.7(d)).

C. This Project may result in one or more significant adverse impacts on the environment, and an environmental impact statement must be prepared to further assess the impact(s) and possible mitigation and to explore alternatives to avoid or reduce those impacts. Accordingly, this positive declaration is issued.

Name of Action: Genesee Valley Pump Station & Forcemain

Name of Lead Agency: Monroe County

Name of Responsible Officer in Lead Agency: Adam J. Bello

Title of Responsible Officer: Monroe County Executive

Signature of Responsible Officer in Lead Agency: _____ Date: August 9, 2021

Signature of Preparer (if different from Responsible Officer) Lance Brabant - MRB Group Date: August 9, 2021

For Further Information:

Contact Person: Joseph VanKerkhove, P.E.

Address: 7100 City Place, 50 West Main Street, Rochester, NY 14614

Telephone Number: (585) 753-7544

E-mail: JosephVankerkhove@monroecounty.gov

For Type 1 Actions and Conditioned Negative Declarations, a copy of this Notice is sent to:

Chief Executive Officer of the political subdivision in which the action will be principally located (e.g., Town / City / Village of)

Other involved agencies (if any)

Applicant (if any)

Environmental Notice Bulletin: <http://www.dec.ny.gov/enb/enb.html>

MONROE COUNTY
GENESEE VALLEY PUMP STATION AND FORCE MAIN PROJECT

ROCHESTER, NEW YORK

**STATE ENVIRONMENTAL QUALITY REVIEW
(SEQR)
FULL ENVIRONMENTAL ASSESSMENT FORMS (EAF)
PARTS 2-3 & SUPPORTING INFORMATION**

AUGUST 2021

Prepared by



**THE CULVER ROAD ARMORY
145 CULVER ROAD, SUITE 160, ROCHESTER, NEW YORK 14620
TELEPHONE: (585) 381-9250 FACSIMILE: (585) 381-1008**

Note: All potential impacts that have been identified in the Full EAF Part 2 as No or Small Impacts have been described in this document. Numbering is consistent as outlined in Full EAF Part 2.

1. **IMPACT OF LAND** – The proposed action may involve construction on, or physical alteration of, the land surface of the proposed site. (See Part 1. D.1)
 - f. *The proposed action may result in increased erosion, whether from physical disturbance or vegetation removal (including from treatment by herbicides).*
 - Small portions of the project will be stripped of vegetation and bare soils will be exposed during construction (approximately six months). These areas could be susceptible to potential erosion, with the potential of discharge of sediment into the existing waterways. However, approved erosion and sediment control measures as outlined in the design plans will be implemented during construction. Erosion and sediment control measures will be inspected to ensure proper installation and function throughout the construction phase.
3. **IMPACTS ON SURFACE WATER** - The proposed action may affect one or more wetlands or other surface water bodies (e.g., streams, rivers, ponds or lakes). (See Part 1. D.2, E.2.h)
 - d. *The proposed action may involve construction within or adjoining a freshwater or tidal wetland, or in the bed or banks of any other water body.*
 - The proposed action is adjacent to the Genesee River and the NYS Barge Canal. The proposed action will involve directional drilling underneath the Genesee River, but will not include construction in the river nor along the riverbank. Extensive coordination with NYSDEC has begun regarding the proposed action. The proposed action will meet all NYSDEC and USACOE requirements, and Monroe County will obtain all required permits. Please see the attached New York State Department of Environmental Conservation Wetland Mapping, which shows that the proposed project area is not within or adjacent to any mapped wetlands, and as such, no impacts to wetlands will occur.
 - e. *The proposed action may create turbidity in a waterbody, either from upland erosion, runoff or by disturbing bottom sediments.*
 - Small portions of the project, outside of waterbodies and wetlands, will be stripped of vegetation and bare soils will be exposed during construction (approximately six months). Any potential impacts to these waterbodies will be minimized through the use of erosion and sediment controls designed in accordance with the 2016 New York Standards and Specifications for Erosion and Sediment Control, and in accordance with the project plans and all permit requirements. The project also includes directional drilling underneath the Genesee River at a depth that is not expected to disturb bottom sediments. However, a geotechnical evaluation, as required by NYSDEC, is being performed to confirm that the directional drilling will not create turbidity in a waterbody. In the event the geotechnical evaluation does not conclusively rule out the potential for turbidity, any potential impact(s) will be mitigated prior to the construction phase through the permitting process with NYSDEC and USACOE.

- h. *The proposed action may cause soil erosion, or otherwise create a source of stormwater discharge that may lead to siltation or other degradation of receiving water bodies.*
- Small portions of the project will be stripped of vegetation and bare soils will be exposed during construction (approximately six months). These areas could be susceptible to potential erosion, with the potential of discharge of sediment into the existing waterways. Approved erosion and sediment control measures as outlined in the design plans will be implemented during construction. Erosion and sediment control measures will be inspected to ensure proper installation and function throughout the construction phase.
- i. *The proposed action may affect the water quality of any water bodies within or downstream of the site of the proposed action.*
- Small portions of the project may be susceptible to potential erosion during construction with the potential of discharge of sediment into existing waterways. Erosion and control measures will be designed and installed per the requirements set forth in the latest edition (2016) of the New York Standards and Specifications for Erosion and Sediment Control, and in compliance with all permits.
- 5. IMPACT ON FLOODING** - The proposed action may result in development on lands subject to flooding. (See Part 1. E.2.)
- a. The proposed action may result in development in a designated floodway.
- b. The proposed action may result in development within a 100 year floodplain.
- c. The proposed action may result in development within a 500 year floodplain.
- A portion of the project will be constructed within a designated floodway, and the 100 year and 500 year floodplains. However, no structures, permanent increases in impervious areas, nor permanent modifications to drainage patterns are proposed within the floodplains and floodway. Appropriate drainage measures will be installed during construction. The project will meet all NYSDEC requirements to assure that erosion and sedimentation, if any, are managed throughout the construction phase.
- 7. IMPACT ON PLANTS AND ANIMALS** - The proposed action may result in a loss of flora or fauna. (See Part 1. E.2. m.-q)
- b. *The proposed action may result in a reduction or degradation of any habitat used by any rare, threatened or endangered species, as listed by New York State or the federal government.*
- j. *Other impacts: freshwater mussels.*
- The portion of the Genesee River within the project area likely contains S1 and S2 freshwater mussels. A geotechnical evaluation, as required by NYSDEC, is being performed to determine that the directional drilling will not result in a reduction or degradation of any habitat. Coordination is ongoing with NYSDEC to ensure that any impacts of the proposed action are minimized.

- 9. IMPACT ON AESTHETIC RESOURCES** - The land use of the proposed action are obviously different from, or are in sharp contrast to, current land use patterns between the proposed project and a scenic or aesthetic resource. (Part 1. E.1.a., E.1.b, E.3.h.)
- d. *The situation or activity in which viewers are engaged while viewing the proposed action is:*
 - ii. *Recreational or tourism based activities*
 - e. *The proposed action may cause a diminishment of the public enjoyment and appreciation of the designated aesthetic resource.*
 - Portions of the proposed project area include Genesee Valley Park, the Genesee River, and the NYS Barge Canal Historic District. The proposed pump station is the only above-ground structure that will not be flush with the surface. Any potential visual impact of the pump station will be mitigated by setting the pump back from the park and outside the NYS Barge Canal Historic District on land currently owned by the University of Rochester. Trees and other existing vegetative screening will be preserved where possible to screen the station from the park and historic district. Construction activities may temporarily impact enjoyment of these resources due to increased noise, odors, and traffic during; however, these temporary impacts will be minimized by limiting construction to standard hours (Monday-Friday).
- 10. IMPACT ON HISTORIC AND ARCHEOLOGICAL RESOURCES** - The proposed action may occur in or adjacent to a historic or archaeological resource. (Part 1. E.3.e, f, and g.)
- a. *The proposed action may occur wholly or partially within, or substantially contiguous to, any buildings, archaeological site or district which is listed on the National or State Register of Historical Places, or that has been determined by the Commissioner of the NYS Office of Parks, Recreation and Historic Preservation to be eligible for listing on the State Register of Historic Places.*
 - Portions of the proposed project area include Genesee Valley Park, the Genesee River, and the NYS Barge Canal Historic District. The proposed pump station is the only above-ground structure that will not be flush with the surface. Any potential visual impact of the pump station will be mitigated by setting the pump back from the park and outside the NYS Barge Canal Historic District on land currently owned by the University of Rochester. Trees and other existing vegetative screening will be preserved where possible to screen the station from the park and historic district. As such, the project is not expected to have a permanent impact on historic or archaeological resources. However, a consultation project has been submitted using the SHPO Cultural Resource Information System (CRIS) website. No response has been received from NYS SHPO as of yet. Construction will not commence unless and until we receive a determination that the project will have No Effect or No Adverse Effect on historic/cultural properties.

b. *The proposed action may occur wholly or partially within, or substantially contiguous to, an area designated as sensitive for archaeological sites on the NY State Historic Preservation Office (SHPO) archaeological site inventory.*

- The project is located within archeological sensitive areas. However, a majority of the work will occur approximately thirty (30) feet underground and surface work will be performed in previously disturbed soils. As such, the project is not expected to have a permanent impact on historic or archaeological resources. However, a consultation project has been submitted using the SHPO Cultural Resource Information System (CRIS) website. No response has been received from NYS SHPO as of yet. Construction will not commence unless and until we receive a determination that the project will have No Effect or No Adverse Effect.

11. IMPACT ON OPEN SPACE AND RECREATION – The proposed action may result in a loss of recreational opportunities or a reduction of an open space resource as designated in any adopted municipal open space plan. (Part 1. C.2.c, E.1.c, E.2.q.)

e. *Other impacts: sanitary sewer facilities to be located within easement through park land.*

- The proposed project includes installation of sanitary sewer facilities and the conveyance of a sanitary sewer easement through Genesee Valley Park and under the Genesee River. This may limit future sub-surface park uses within the sanitary sewer easement itself, but such impact will be mitigated by the fair market value of the easement being determined and dedicated toward the acquisition of additional parkland and/or the capital improvements of existing park facilities during the parkland alienation process. Construction activities may temporarily impact small areas in the park; however, these areas will be restored and continued to be used for park purposes post-construction. Accordingly, no permanent impacts from construction are expected and no loss of recreational opportunities or a reduction of an open space resource will occur.

12. IMPACT ON CRITICAL ENVIRONMENTAL AREAS – The proposed action may be located within or adjacent to a critical environmental area (CEA). (Part 1. E.3.d.)

e. *Other impacts: project site is located within or adjacent to Critical Environmental Areas.*

- The proposed project is located within or adjacent to a Critical Environmental Area designated by the City of Rochester on March 14, 1986, on the basis of being an environmentally sensitive area. Coordination with NYSDEC is ongoing, and the project will comply with all required environmental permits and NYSDEC standards.

15. IMPACT ON NOISE, ODOR, AND LIGHT - The proposed action may result in an increase in noise, odors, or outdoor lighting. (See Part 1.D.2.m.,n., and o)

f. *Other impacts: noise and odors during construction.*

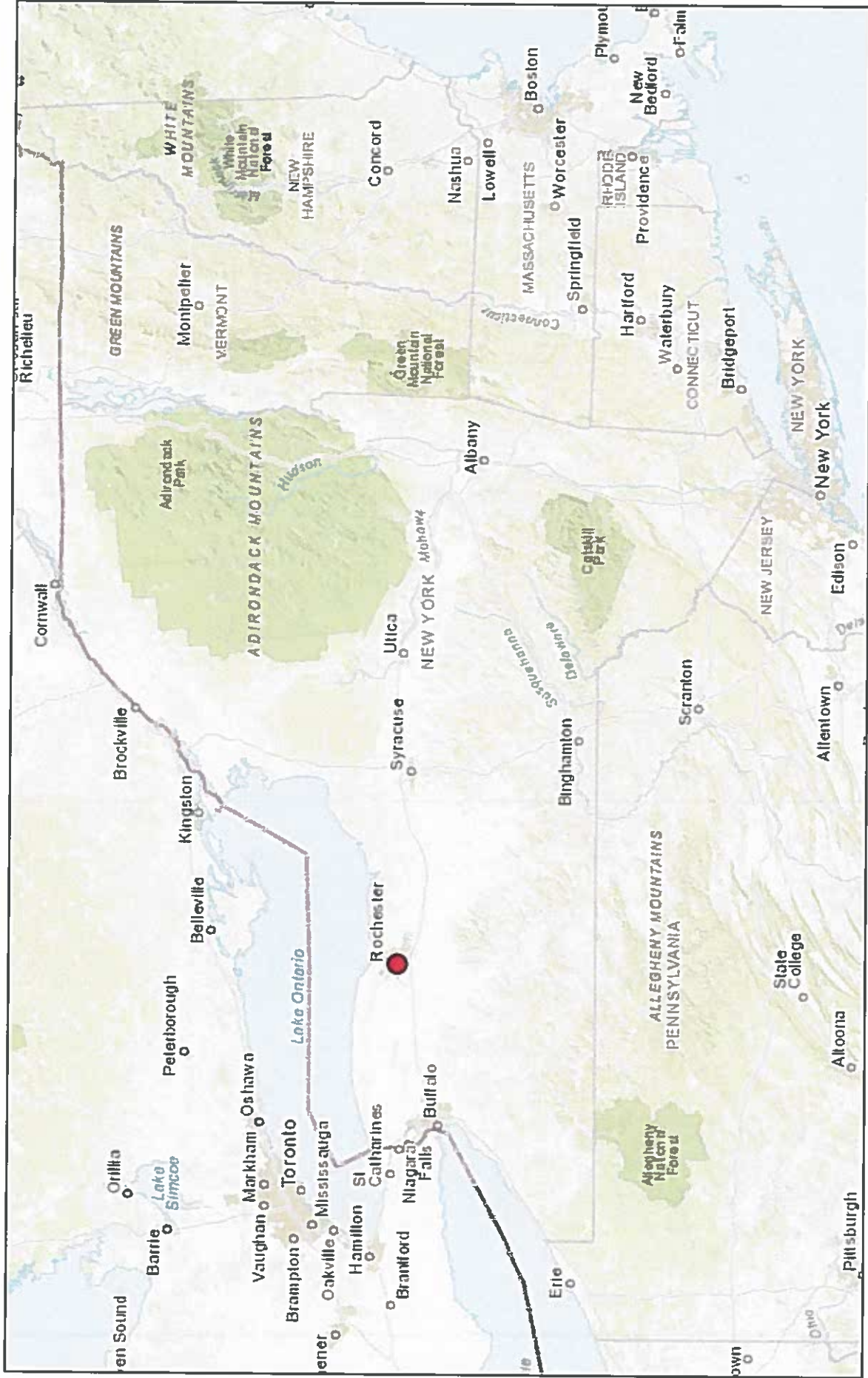
- Noise levels may exceed ambient conditions during the construction phase, and mobile sources associated with construction may temporarily emit air emissions and/or odors. However, these impacts will be small to moderate and would be temporary in nature. Construction activities will be limited to the days and times allowed by local regulation.
- 16. IMPACT ON HUMAN HEALTH** - The proposed action may have an impact on human health from exposure to new or existing sources of contaminants. (See Part 1. D.2.q., E.1. d. f. g. and h.)
- m. Other impacts: Spills Incident Database indicates previously closed spills incidents in project site or vicinity.*
- The NYSDEC Spills Incident Database indicates that spills were reported within the project site or within the vicinity of the project site. All spill incidents found in the database have been closed by NYSDEC. If any signs of contaminated soils are encountered the project will stop work and NYSDEC will be contacted.
- 18. CONSISTENCY WITH COMMUNITY CHARACTER** - The proposed project is inconsistent with the existing community character. (See Part 1. C.2, C.3, D.2, E.3)
- The Project is consistent with the existing community character. However, it is possible that expanding sewer capacity within the Wilson Boulevard Trunk sewer sewershed could have a secondary impact of inducing growth in the area. Given that the sewershed is already developed, though, any such growth would most likely be limited to small-scale infill of urban or suburban lots, consistent with applicable zoning laws and the City of Rochester's comprehensive plan. Conversely, in the event large-scale development is proposed, such as the University of Rochester's emergency room expansion, any impacts would be reviewed and, if necessary, mitigated as part of the development's approval requirements.

SUPPORTING DOCUMENTATION

PROJECT MAPS

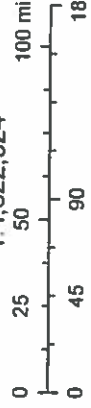
- *PROJECT LOCATION MAP*
- *PROJECT CONCEPT MAPS*
- *CULTURAL RESOURCES MAPS*
- *FLOOD MAPS*
- *WATER/ENVIRONMENTAL RESOURCES MAPS*
- *NYSDEC ENVIRONMENTAL RESOURCE MAPPER RESULTS*
- *NYSDEC SPILLS INCIDENTS DATABASE RESULTS*
- *NYSDEC ENVIRONMENTAL JUSTICE MAP*
- *NRCS SOIL REPORT*

Genesee Valley Pump Station Location Map



July 22, 2021

1:4,622,324



Sources: Esri, HERE, Garmin, Intermap, increment P Corp., GEBCO, USGS, FAO, NPS, NRCAN, GeoBase, IGN, Kadaster NL, Ordnance Survey, Esri
NYS Department of Environmental Conservation
Not a legal document



Genesee Valley Pump Station and Pump Station and Force Main

Park Lands

Property Class: Parking Lot

Proposed Connection to the GCO Force main

Property Class: Vacant Commercial

Proposed 1,490 Ft of 16" diameter Force main

Park Lands

Existing 54" Diameter GCO Force main

Park Lands

Proposed Pump Station

Park Lands

Proposed Brighton 5 Force main Extension (approximately 1500 Ft)

Parking Lot

U of R Property

Proposed Diversion Structure

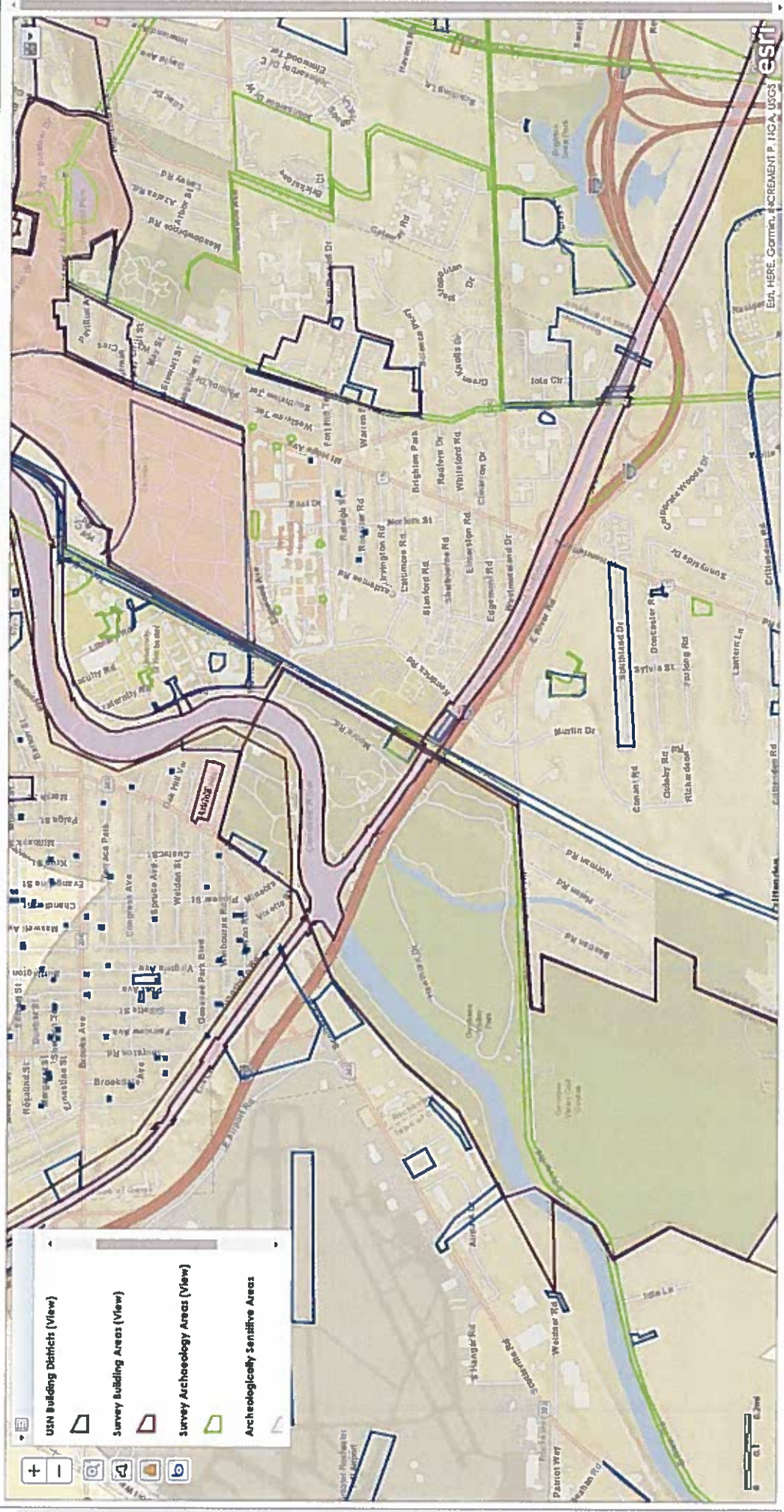
Existing 24" Diameter JCW Gravity Sewer

U of R Property

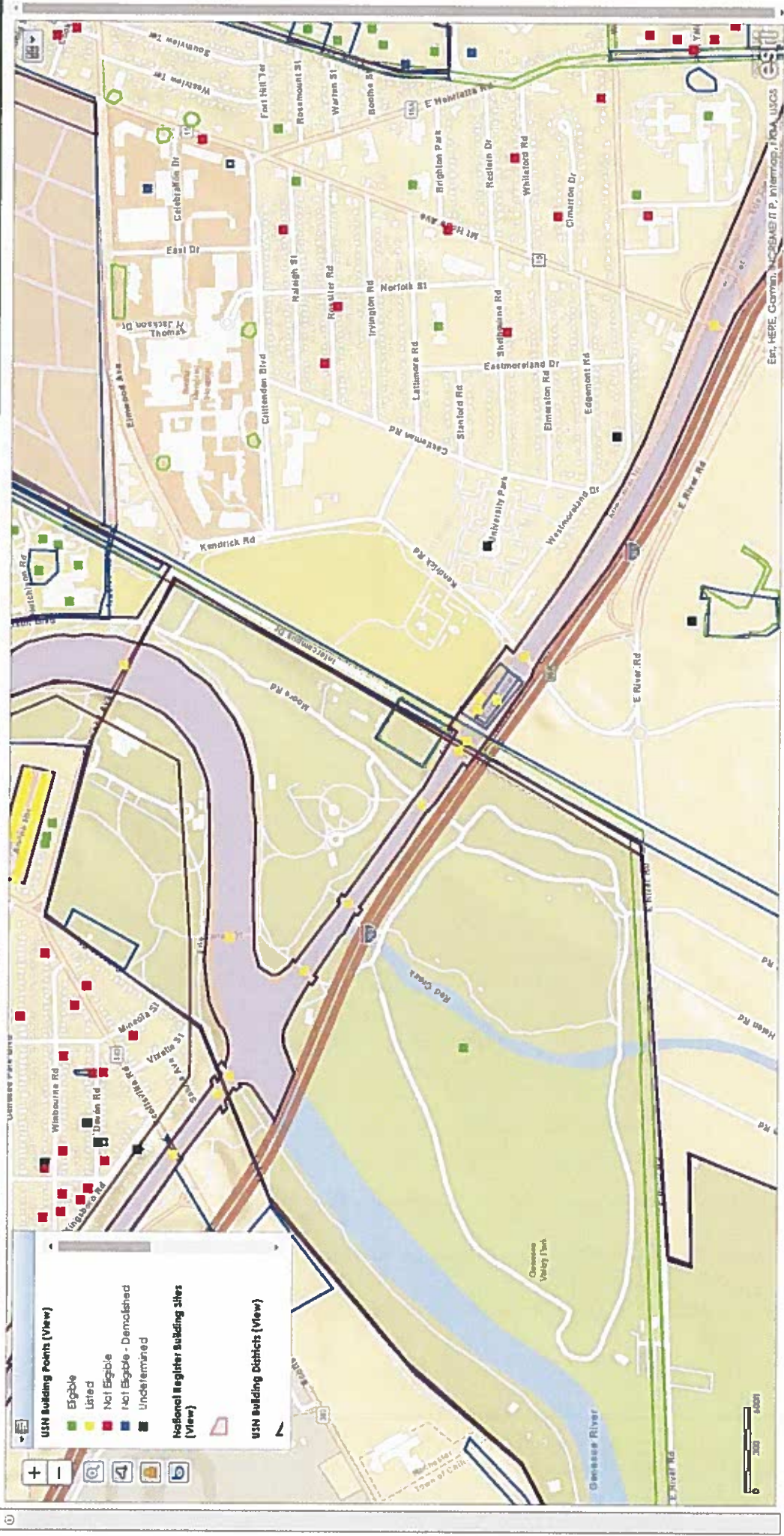
Existing 12" Diameter Brighton 5 Force main

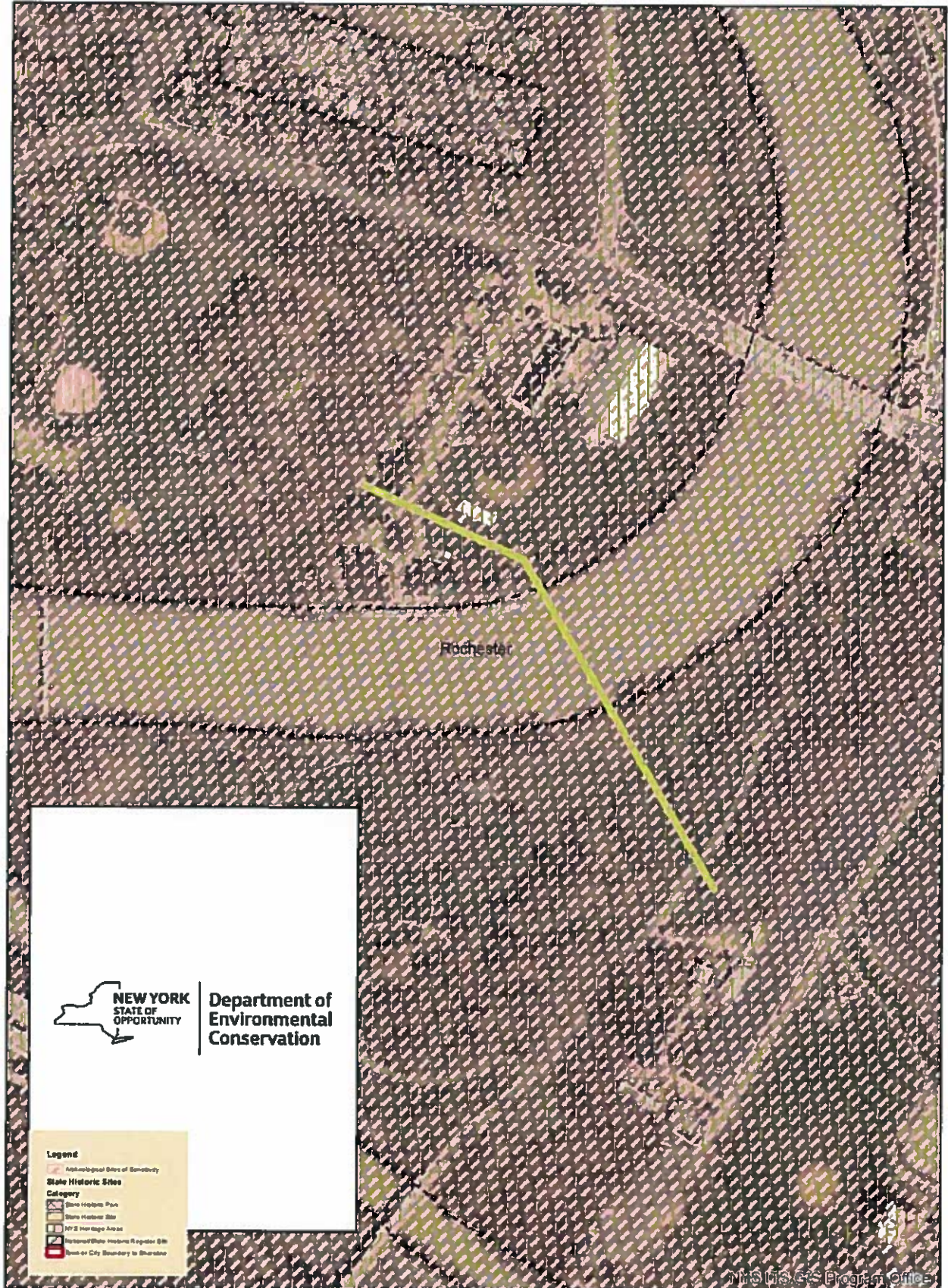
U of R Property

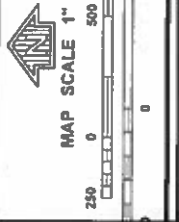




- Use Building Districts (View)
- Survey Building Areas (View)
- Survey Archeology Areas (View)
- Archeologically Sensitive Areas







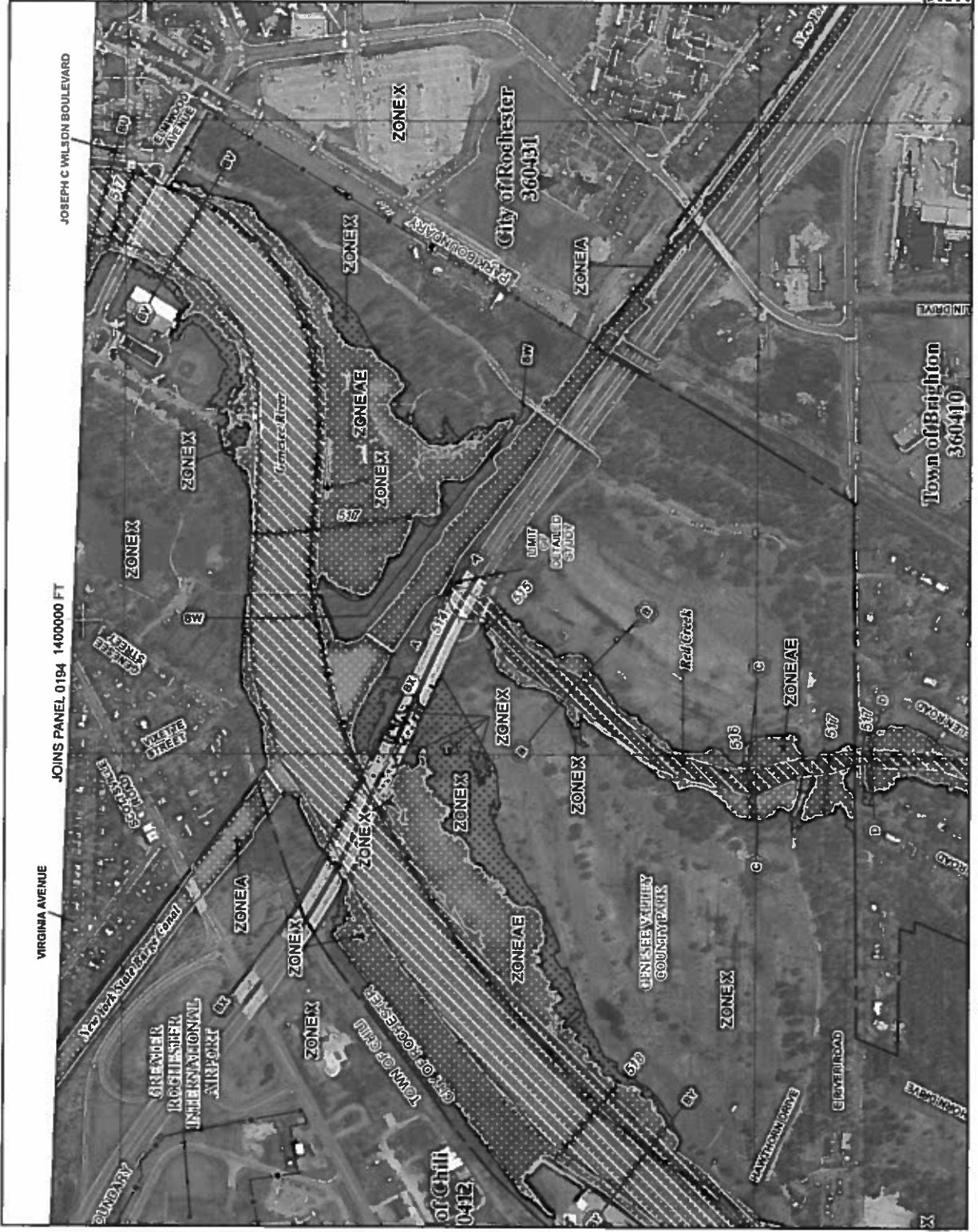
NFIP FIRM
FLOOD INSURANCE RATE MAP
 for MONROE COUNTY, NEW YORK
 (ALL JURISDICTIONS)

CONTAINS:
 COMMUNITY NUMBER: 360410
 BRIGHTON, TOWN OF: 360412
 CHILL, TOWN OF: 360419
 HENRIETTA, TOWN OF: 360431
 ROCHESTER, CITY OF: 360431

PANEL 133 OF 538
MAP SUFFIX: G
(SEE SUFFIX FOR PANEL LEVEL)

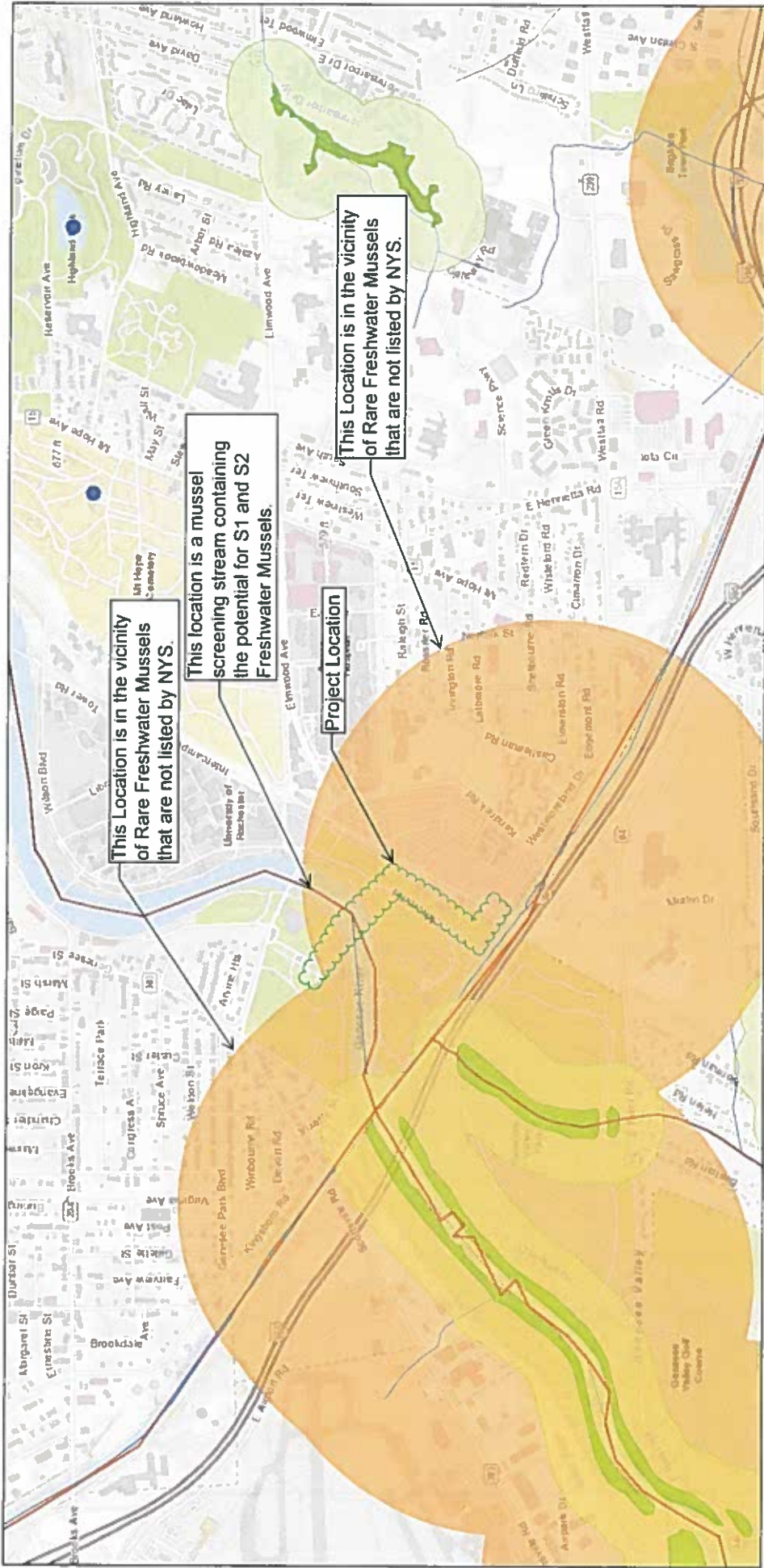
MAP NUMBER: 360550333G
EFFECTIVE DATE: AUGUST 28, 2008

Federal Emergency Management Agency



This is an official Flood Insurance Rate Map (FIRM) showing a portion of the community. It is not intended to be used for any other purpose. The map does not show the location of structures, which may be located in areas not shown. It is not intended to be used for any other purpose. It is not intended to be used for any other purpose. It is not intended to be used for any other purpose.

Genesee Valley Pump Station and Forcemain



June 18, 2021

Sources: Esri, HERE, Garmin, Intermap, increment P Corp., GEBCO, USGS, FAO, NPS, NRCAN, GeoBase, IGN, Kadaster NL, Ordnance Survey, Esri Japan, METI, Esri China (Hong Kong), (c) OpenStreetMap contributors, and the GIS User Community

NYS Department of Environmental Conservation
Not a legal document



U.S. Fish and Wildlife Service

National Wetlands Inventory

Genesee Valley Pump Station and Forcem



June 18, 2021

Wetlands

- Estuarine and Marine Deepwater
- Estuarine and Marine Wetland

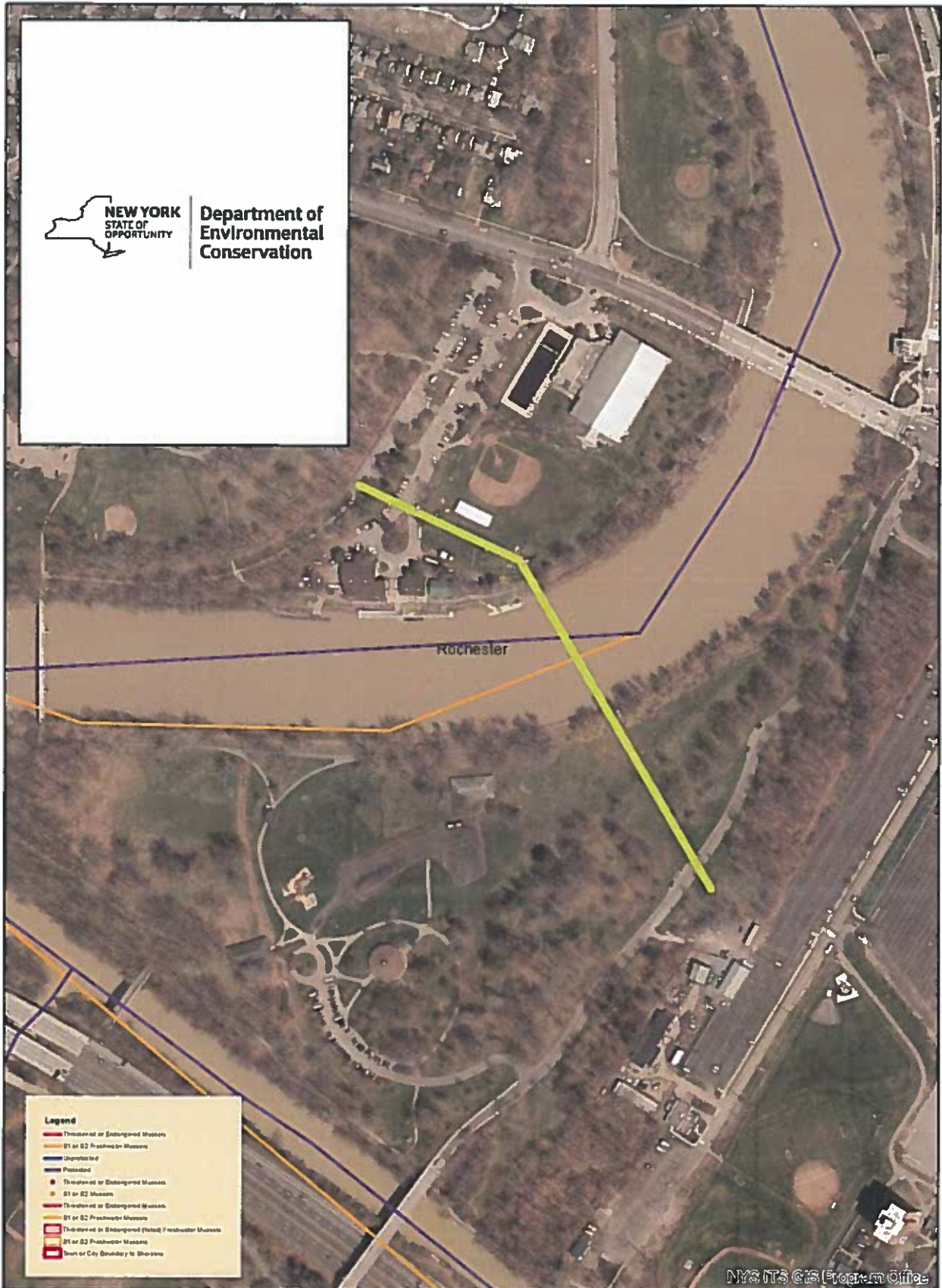
- Freshwater Emergent Wetland
- Freshwater Forested/Shrub Wetland
- Freshwater Pond

- Lake
- Other
- Riverine

This map is for general reference only. The US Fish and Wildlife Service is not responsible for the accuracy or currentness of the base data shown on this map. All wetlands related data should be used in accordance with the layer metadata found on the Wetlands Mapper web site.

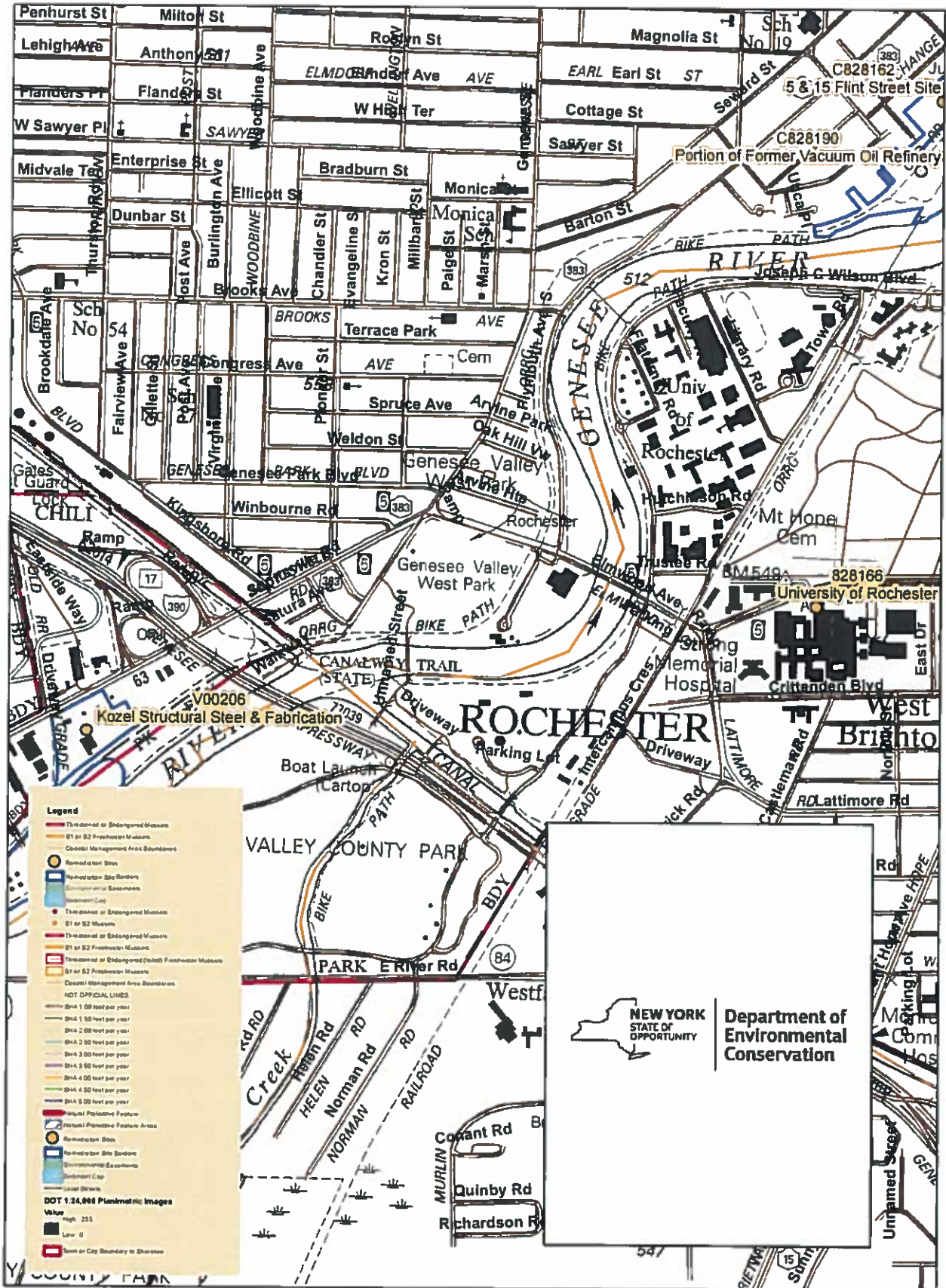


Department of
Environmental
Conservation



Legend

- Threatened or Endangered Museum
- 81 or 82 Prohibitor Museum
- Unprotected
- Protected
- Threatened or Endangered Museum
- 81 or 82 Museum
- Threatened or Endangered Museum
- 81 or 82 Prohibitor Museum
- Threatened or Endangered (State) Prohibitor Museum
- 81 or 82 Prohibitor Museum
- Iron of City Boundary to Shoreline



Legend

- Threatened or Endangered Mammals
- B1 or B2 Freshwater Mammals
- Cowbird Management Area Boundaries
- Remediation Sites
- Industrial Sites
- Environmental Economics
- Settlement Cap
- Linear Barriers
- DOT 1:24,000 Planimetric Images
- White
- High 205
- Low 0
- State or City Boundary to Shoreline

NOT OFFICIAL LINES

- 0-4 1.00 feet per year
- 0-4 1.50 feet per year
- 0-4 2.00 feet per year
- 0-4 2.50 feet per year
- 0-4 3.00 feet per year
- 0-4 3.50 feet per year
- 0-4 4.00 feet per year
- 0-4 4.50 feet per year
- 0-4 5.00 feet per year

Industrial Pollution Features

- Industrial Pollution Features Areas

NEW YORK STATE OF OPPORTUNITY

Department of Environmental Conservation

Environmental Resource Mapper



The coordinates of the point you clicked on are:

| | | |
|--------------------|-------------------------------|------------------------------|
| UTM 18 | Easting: 285653.5227085228 | Northing: 4777768.715553621 |
| Longitude/Latitude | Longitude: -77.63492208800072 | Latitude: 43.122329184005814 |

The approximate address of the point you clicked on is:
Genesee Valley Park

County: Monroe
City: Rochester
USGS Quad: WEST HENRIETTA

Waterbody Classifications for Rivers/Streams

Regulation: 820-2
Standard: B
Classification: B

Rare Plants and Rare Animals

This location is in the vicinity of Rare Freshwater Mussels – Not Listed by NYS

National Wetlands Inventory

Attribute: R2UBH
Type: Riverine
Acres: 1672.468639649

For more information about the National Wetlands Inventory wetlands visit <http://www.fws.gov/wetlands/>

If your project or action is within or near an area with a rare animal, a permit may be required if the species is listed as endangered or threatened and the department determines the action may be harmful to the species or its habitat.

If your project or action is within or near an area with rare plants and/or significant natural communities, the environmental impacts may need to be addressed.

The presence of a unique geological feature or landform near a project, unto itself, does not trigger a requirement for a NYS DEC permit. Readers are advised, however, that there is the chance that a unique feature may also show in another data layer (ie. a wetland) and thus be subject to permit jurisdiction.

Please refer to the "Need a Permit?" tab for permit information or other authorizations regarding these natural resources.

Disclaimer: If you are considering a project or action in, or near, a wetland or a stream, a NYS DEC permit may be required. The Environmental Resources Mapper does not show all natural resources which are regulated by NYS DEC, and for which permits from NYS DEC are required. For example, Regulated Tidal Wetlands, and Wild, Scenic, and Recreational Rivers, are currently not included on the maps.

Environmental Resource Mapper



The coordinates of the point you clicked on are:

| | | | | |
|--------------------|------------|--------------------|-----------|-------------------|
| UTM 18 | Easting: | 285467.10668503377 | Northing: | 4777869.472104219 |
| Longitude/Latitude | Longitude: | -77.63725024542545 | Latitude: | 43.12318274984106 |

The approximate address of the point you clicked on is:
140 Elmwood Ave, Rochester, New York, 14611

County: Monroe
City: Rochester
USGS Quad: WEST HENRIETTA

Rare Plants and Rare Animals

This location is in the vicinity of Rare Freshwater Mussels – Not Listed by NYS

If your project or action is within or near an area with a rare animal, a permit may be required if the species is listed as endangered or threatened and the department determines the action may be harmful to the species or its habitat.

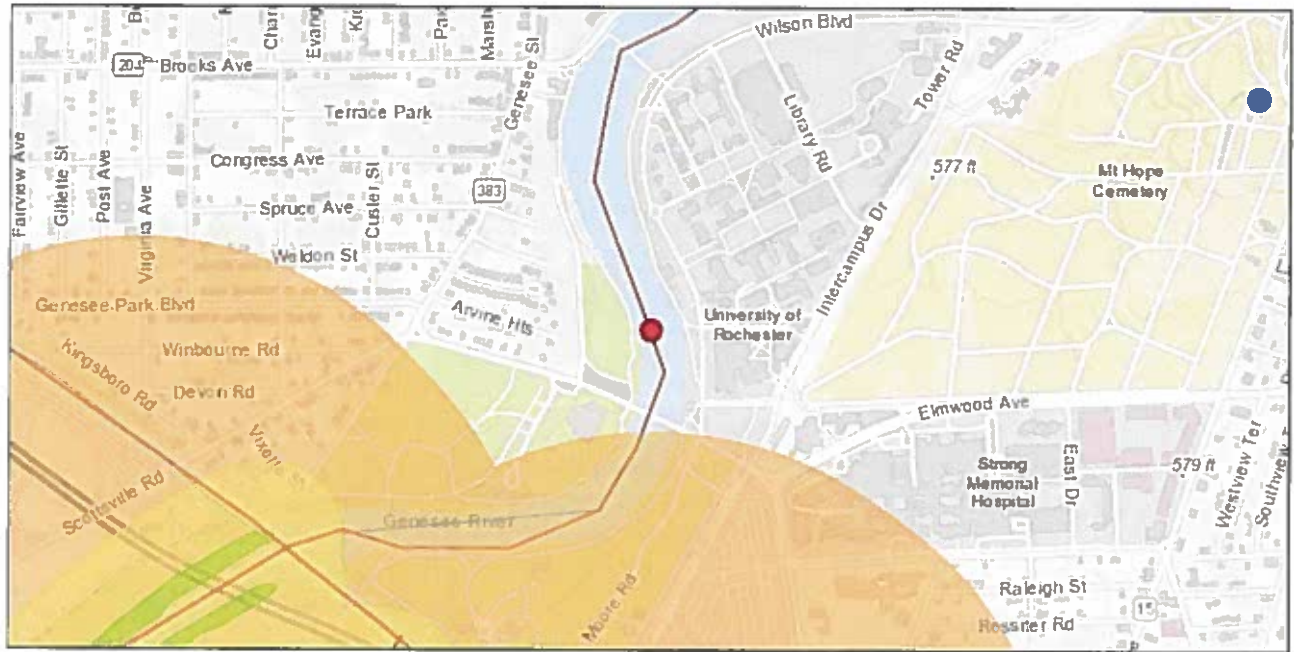
If your project or action is within or near an area with rare plants and/or significant natural communities, the environmental impacts may need to be addressed.

The presence of a unique geological feature or landform near a project, unto itself, does not trigger a requirement for a NYS DEC permit. Readers are advised, however, that there is the chance that a unique feature may also show in another data layer (ie. a wetland) and thus be subject to permit jurisdiction.

Please refer to the "Need a Permit?" tab for permit information or other authorizations regarding these natural resources.

Disclaimer: If you are considering a project or action in, or near, a wetland or a stream, a NYS DEC permit may be required. The Environmental Resources Mapper does not show all natural resources which are regulated by NYS DEC, and for which permits from NYS DEC are required. For example, Regulated Tidal Wetlands, and Wild, Scenic, and Recreational Rivers, are currently not included on the maps.

Environmental Resource Mapper



The coordinates of the point you clicked on are:

| | | | | |
|---------------------------|-------------------|--------------------|------------------|--------------------|
| UTM 18 | Easting: | 285840.04939803015 | Northing: | 4778159.3930390645 |
| Longitude/Latitude | Longitude: | -77.63278232611368 | Latitude: | 43.125896233332405 |

The approximate address of the point you clicked on is:
Highland, Rochester, New York

County: Monroe
City: Rochester
USGS Quad: ROCHESTER WEST

Waterbody Classifications for Rivers/Streams

Regulation: 820-2
Standard: B
Classification: B

Mussel Screening Streams

Waterbody: Genesee River
Screening: S1 or S2 Freshwater Mussels
Fisheries Index Number: ONT-117

Please contact NYSDEC Regional Office if you plan to disturb the bed or banks of this waterbody.

National Wetands Inventory

Attribute: R2UBH

Type: Riverine

Acres: 1672.468639649

For more information about the National Wetlands Inventory wetlands visit <http://www.fws.gov/wetlands/>

If your project or action is within or near an area with a rare animal, a permit may be required if the species is listed as endangered or threatened and the department determines the action may be harmful to the species or its habitat.

If your project or action is within or near an area with rare plants and/or significant natural communities, the environmental impacts may need to be addressed.

The presence of a unique geological feature or landform near a project, unto itself, does not trigger a requirement for a NYS DEC permit. Readers are advised, however, that there is the chance that a unique feature may also show in another data layer (ie. a wetland) and thus be subject to permit jurisdiction.

Please refer to the "Need a Permit?" tab for permit information or other authorizations regarding these natural resources.

Disclaimer: If you are considering a project or action in, or near, a wetland or a stream, a NYS DEC permit may be required. The Environmental Resources Mapper does not show all natural resources which are regulated by NYS DEC, and for which permits from NYS DEC are required. For example, Regulated Tidal Wetlands, and Wild, Scenic, and Recreational Rivers, are currently not included on the maps.



Spill Incidents Database Search Details

Spill Record

Administrative Information

DEC Region: 8

Spill Number: 9209279

Spill Date/Time

Spill Date: 10/29/1992 Spill Time: 12:30:00 PM

Call Received Date: 10/29/1992 Call Received Time: 12:45:00 PM

Location

Spill Name: GENESEE VALLEY PARK GRNDS

Address: 1 MOORE ROAD

City: ROCHESTER County: Monroe

Spill Description

Material Spilled Amount Spilled Resource Affected

#2 fuel oil UNKNOWN Soil

Cause: Other

Source: Institutional, Educational, Gov., Other

Waterbody:

Record Close

Date Spill Closed: 03/09/1995

"Date Spill Closed" means the date the spill case was closed by the case manager in the Department of Environmental Conservation (the Department). The spill case was closed because either; a) the records and data submitted indicate that the necessary cleanup and removal actions have been completed and no further remedial activities are necessary, or b) the case was closed for administrative reasons (e.g., multiple reports of a single spill consolidated into a single spill number). The Department however reserves the right to require additional remedial work in relation to the spill, if in the future it determines that further action is necessary.

If you have questions about this reported incident, please contact the Regional Office where the incident occurred.

[Return To Results](#)

[Refine This Search](#)



Spill Incidents Database Search Details

Spill Record

Administrative Information

DEC Region: 8

Spill Number: 1404845

Spill Date/Time

Spill Date: 08/04/2014 Spill Time: 06:36:00 PM

Call Received Date: 08/04/2014 Call Received Time: 06:36:00 PM

Location

Spill Name: GENESEE RIVER

Address: ROUTE 390 & MOORE ROAD

City: ROCHESTER County: Monroe

Spill Description

| Material Spilled | Amount Spilled | Resource Affected |
|-------------------|----------------|-------------------|
| unknown petroleum | UNKNOWN | Surface Water |

Cause: Unknown

Source: Unknown

Waterbody:

Record Close

Date Spill Closed: 08/05/2014

"Date Spill Closed" means the date the spill case was closed by the case manager in the Department of Environmental Conservation (the Department). The spill case was closed because either; a) the records and data submitted indicate that the necessary cleanup and removal actions have been completed and no further remedial activities are necessary, or b) the case was closed for administrative reasons (e.g., multiple reports of a single spill consolidated into a single spill number). The Department however reserves the right to require additional remedial work in relation to the spill, if in the future it determines that further action is necessary.

If you have questions about this reported incident, please contact the Regional Office where the incident occurred.

[Return To Results](#)

[Refine This Search](#)



Spill Incidents Database Search Details

Spill Record

Administrative Information

DEC Region: 8

Spill Number: 8401695

Spill Date/Time

Spill Date: 09/26/1984 Spill Time: 08:00:00 AM

Call Received Date: 09/26/1984 Call Received Time: 08:57:00 AM

Location

Spill Name: GENESEE RIVER/ ELMWOOD AV

Address: GENESEE RIVER @ ELMWOOD

City: ROCHESTER County: Monroe

Spill Description

| Material Spilled | Amount Spilled | Resource Affected |
|------------------|----------------|-------------------|
|------------------|----------------|-------------------|

| | | |
|-------------------------|-----|--|
| Material not identified | N/A | |
|-------------------------|-----|--|

Cause: Unknown

Source: Unknown

Waterbody: GENESEE RIVER

Record Close

Date Spill Closed: 06/01/1986

"Date Spill Closed" means the date the spill case was closed by the case manager in the Department of Environmental Conservation (the Department). The spill case was closed because either; a) the records and data submitted indicate that the necessary cleanup and removal actions have been completed and no further remedial activities are necessary, or b) the case was closed for administrative reasons (e.g., multiple reports of a single spill consolidated into a single spill number). The Department however reserves the right to require additional remedial work in relation to the spill, if in the future it determines that further action is necessary.

If you have questions about this reported incident, please contact the Regional Office where the incident occurred.

[Return To Results](#)

[Refine This Search](#)



Spill Incidents Database Search Details

Spill Record

Administrative Information

DEC Region: 8

Spill Number: 8707022

Spill Date/Time

Spill Date: 11/17/1987 Spill Time: 12:30:00 PM

Call Received Date: 11/17/1987 Call Received Time: 12:50:00 PM

Location

Spill Name: GENESEE RIVER (ELMWOOD)

Address: GENESEE RIVER (ELMWOOD)

City: ROCHESTER County: Monroe

Spill Description

| Material Spilled | Amount Spilled | Resource Affected |
|----------------------------|----------------|-------------------|
| unknown petroleum | UNKNOWN | Surface Water |
| unknown hazardous material | UNKNOWN | Surface Water |

Cause: Unknown

Source: Unknown

Waterbody: GENESEE RIVER

Record Close

Date Spill Closed: 11/19/1987

"Date Spill Closed" means the date the spill case was closed by the case manager in the Department of Environmental Conservation (the Department). The spill case was closed because either; a) the records and data submitted indicate that the necessary cleanup and removal actions have been completed and no further remedial activities are necessary, or b) the case was closed for administrative reasons (e.g., multiple reports of a single spill consolidated into a single spill number). The Department however reserves the right to require additional remedial work in relation to the spill, if in the future it determines that further action is necessary.

If you have questions about this reported incident, please contact the Regional Office where the incident occurred.

[Return To Results](#)

[Refine This Search](#)



Spill Incidents Database Search Details

Spill Record

Administrative Information

DEC Region: 8
Spill Number: 9104503

Spill Date/Time

Spill Date: 07/25/1991 Spill Time: 10:00:00 AM
Call Received Date: 07/25/1991 Call Received Time: 11:05:00 AM

Location

Spill Name: ELMWOOD FOOT BRIDGE
Address: ELMWOOD AVENUE
City: ROCHESTER County: Monroe

Spill Description

| Material Spilled | Amount Spilled | Resource Affected |
|-------------------------|----------------|-------------------|
| Material not identified | N/A | |

Cause: Housekeeping
Source: Commercial/Industrial
Waterbody: GENESEE RIVER

Record Close

Date Spill Closed: 07/25/1991

"Date Spill Closed" means the date the spill case was closed by the case manager in the Department of Environmental Conservation (the Department). The spill case was closed because either; a) the records and data submitted indicate that the necessary cleanup and removal actions have been completed and no further remedial activities are necessary, or b) the case was closed for administrative reasons (e.g., multiple reports of a single spill consolidated into a single spill number). The Department however reserves the right to require additional remedial work in relation to the spill, if in the future it determines that further action is necessary.

If you have questions about this reported incident, please contact the Regional Office where the incident occurred.

[Return To Results](#)

[Refine This Search](#)



Spill Incidents Database Search Details

Spill Record

Administrative Information

DEC Region: 8

Spill Number: 9107382

Spill Date/Time

Spill Date: 10/08/1991 Spill Time: 06:30:00 PM

Call Received Date: 10/08/1991 Call Received Time: 07:00:00 PM

Location

Spill Name: GENESEE VALLEY PARK

Address: ELMWOOD

City: ROCHESTER County: Monroe

Spill Description

| Material Spilled | Amount Spilled | Resource Affected |
|------------------|----------------|-------------------|
|------------------|----------------|-------------------|

| | | |
|-------------------------|-----|--|
| Material not identified | N/A | |
|-------------------------|-----|--|

Cause: Deliberate

Source: Commercial/Industrial

Waterbody: GENESEE RIVER

Record Close

Date Spill Closed: 10/30/1991

"Date Spill Closed" means the date the spill case was closed by the case manager in the Department of Environmental Conservation (the Department). The spill case was closed because either; a) the records and data submitted indicate that the necessary cleanup and removal actions have been completed and no further remedial activities are necessary, or b) the case was closed for administrative reasons (e.g., multiple reports of a single spill consolidated into a single spill number). The Department however reserves the right to require additional remedial work in relation to the spill, if in the future it determines that further action is necessary.

If you have questions about this reported incident, please contact the Regional Office where the incident occurred.

[Return To Results](#)

[Refine This Search](#)



Spill Incidents Database Search Details

Spill Record

Administrative Information

DEC Region: 8

Spill Number: 9205413

Spill Date/Time

Spill Date: 08/07/1992 Spill Time: 08:29:00 PM

Call Received Date: 08/07/1992 Call Received Time: 09:30:00 PM

Location

Spill Name: GENESEE RIVER

Address: ELMWOOD AVENUE BRIDGE

City: ROCHESTER County: Monroe

Spill Description

Material Spilled **Amount Spilled** **Resource Affected**

unknown petroleum UNKNOWN Surface Water

Cause: Unknown

Source: Unknown

Waterbody: GENESEE RIVER

Record Close

Date Spill Closed: 08/10/1992

"Date Spill Closed" means the date the spill case was closed by the case manager in the Department of Environmental Conservation (the Department). The spill case was closed because either; a) the records and data submitted indicate that the necessary cleanup and removal actions have been completed and no further remedial activities are necessary, or b) the case was closed for administrative reasons (e.g., multiple reports of a single spill consolidated into a single spill number). The Department however reserves the right to require additional remedial work in relation to the spill, if in the future it determines that further action is necessary.

If you have questions about this reported incident, please contact the Regional Office where the incident occurred.

[Return To Results](#)

[Refine This Search](#)



Spill Incidents Database Search Details

Spill Record

Administrative Information

DEC Region: 8

Spill Number: 9608968

Spill Date/Time

Spill Date: 10/18/1996 Spill Time: 12:50:00 PM

Call Received Date: 10/18/1996 Call Received Time: 01:06:00 PM

Location

Spill Name: GENESEE VALLEY PARK

Address: 100 ELMWOOD AVENUE

City: ROCHESTER County: Monroe

Spill Description

| Material Spilled | Amount Spilled | Resource Affected |
|-------------------|----------------|-------------------|
| unknown petroleum | UNKNOWN | Soil |

Cause: Unknown

Source: Institutional, Educational, Gov., Other

Waterbody:

Record Close

Date Spill Closed: 10/15/1999

"Date Spill Closed" means the date the spill case was closed by the case manager in the Department of Environmental Conservation (the Department). The spill case was closed because either; a) the records and data submitted indicate that the necessary cleanup and removal actions have been completed and no further remedial activities are necessary, or b) the case was closed for administrative reasons (e.g., multiple reports of a single spill consolidated into a single spill number). The Department however reserves the right to require additional remedial work in relation to the spill, if in the future it determines that further action is necessary.

If you have questions about this reported incident, please contact the Regional Office where the incident occurred.

[Return To Results](#)

[Refine This Search](#)



Spill Incidents Database Search Details

Spill Record

Administrative Information

DEC Region: 8

Spill Number: 0070164

Spill Date/Time

Spill Date: 06/09/2000 Spill Time: 11:05:00 AM

Call Received Date: 06/09/2000 Call Received Time: 11:05:00 AM

Location

Spill Name: GENESEE VALLEY PARK BOAT

Address: 131 ELMWOOD AVENUE

City: ROCHESTER County: Monroe

Spill Description

| Material Spilled | Amount Spilled | Resource Affected |
|-------------------|----------------|-------------------|
| unknown petroleum | UNKNOWN | Soil |

Cause: Unknown

Source: Unknown

Waterbody:

Record Close

Date Spill Closed: 02/26/2003

"Date Spill Closed" means the date the spill case was closed by the case manager in the Department of Environmental Conservation (the Department). The spill case was closed because either; a) the records and data submitted indicate that the necessary cleanup and removal actions have been completed and no further remedial activities are necessary, or b) the case was closed for administrative reasons (e.g., multiple reports of a single spill consolidated into a single spill number). The Department however reserves the right to require additional remedial work in relation to the spill, if in the future it determines that further action is necessary.

If you have questions about this reported incident, please contact the Regional Office where the incident occurred.

[Return To Results](#)

[Refine This Search](#)



Spill Incidents Database Search Details

Spill Record

Administrative Information

DEC Region: 8

Spill Number: 0904948

Spill Date/Time

Spill Date: 07/29/2009 Spill Time: 11:36:00 AM

Call Received Date: 07/29/2009 Call Received Time: 11:36:00 AM

Location

Spill Name: GENESEE RIVER AT ELMWOOD AVE BRIDGE

Address: ELMWOOD AVENUE

City: ROCHESTER County: Monroe

Spill Description

| Material Spilled | Amount Spilled | Resource Affected |
|------------------|----------------|-------------------|
|------------------|----------------|-------------------|

| | | |
|-------------------------|-----|--|
| Material not identified | N/A | |
|-------------------------|-----|--|

Cause: Unknown

Source: Unknown

Waterbody: GENESEE RIVER

Record Close

Date Spill Closed: 07/31/2009

"Date Spill Closed" means the date the spill case was closed by the case manager in the Department of Environmental Conservation (the Department). The spill case was closed because either; a) the records and data submitted indicate that the necessary cleanup and removal actions have been completed and no further remedial activities are necessary, or b) the case was closed for administrative reasons (e.g., multiple reports of a single spill consolidated into a single spill number). The Department however reserves the right to require additional remedial work in relation to the spill, if in the future it determines that further action is necessary.

If you have questions about this reported incident, please contact the Regional Office where the incident occurred.

[Return To Results](#)

[Refine This Search](#)



Spill Incidents Database Search Details

Spill Record

Administrative Information

DEC Region: 8

Spill Number: 1806378

Spill Date/Time

Spill Date: 09/13/2018 Spill Time: 10:00:00 AM

Call Received Date: 09/13/2018 Call Received Time: 11:56:00 AM

Location

Spill Name: ON GRASS & GRAVEL

Address: EAST SIDE ELMWOOD AVE & 390 EXPRESSWAY

City: ROCHESTER County: Monroe

Spill Description

| Material Spilled | Amount Spilled | Resource Affected |
|------------------|----------------|---------------------------|
| hydraulic oil | 10 Gal. | Soil , Impervious Surface |

Cause: Equipment Failure

Source: Institutional, Educational, Gov., Other

Waterbody:

Record Close

Date Spill Closed: 09/28/2018

"Date Spill Closed" means the date the spill case was closed by the case manager in the Department of Environmental Conservation (the Department). The spill case was closed because either; a) the records and data submitted indicate that the necessary cleanup and removal actions have been completed and no further remedial activities are necessary, or b) the case was closed for administrative reasons (e.g., multiple reports of a single spill consolidated into a single spill number). The Department however reserves the right to require additional remedial work in relation to the spill, if in the future it determines that further action is necessary.

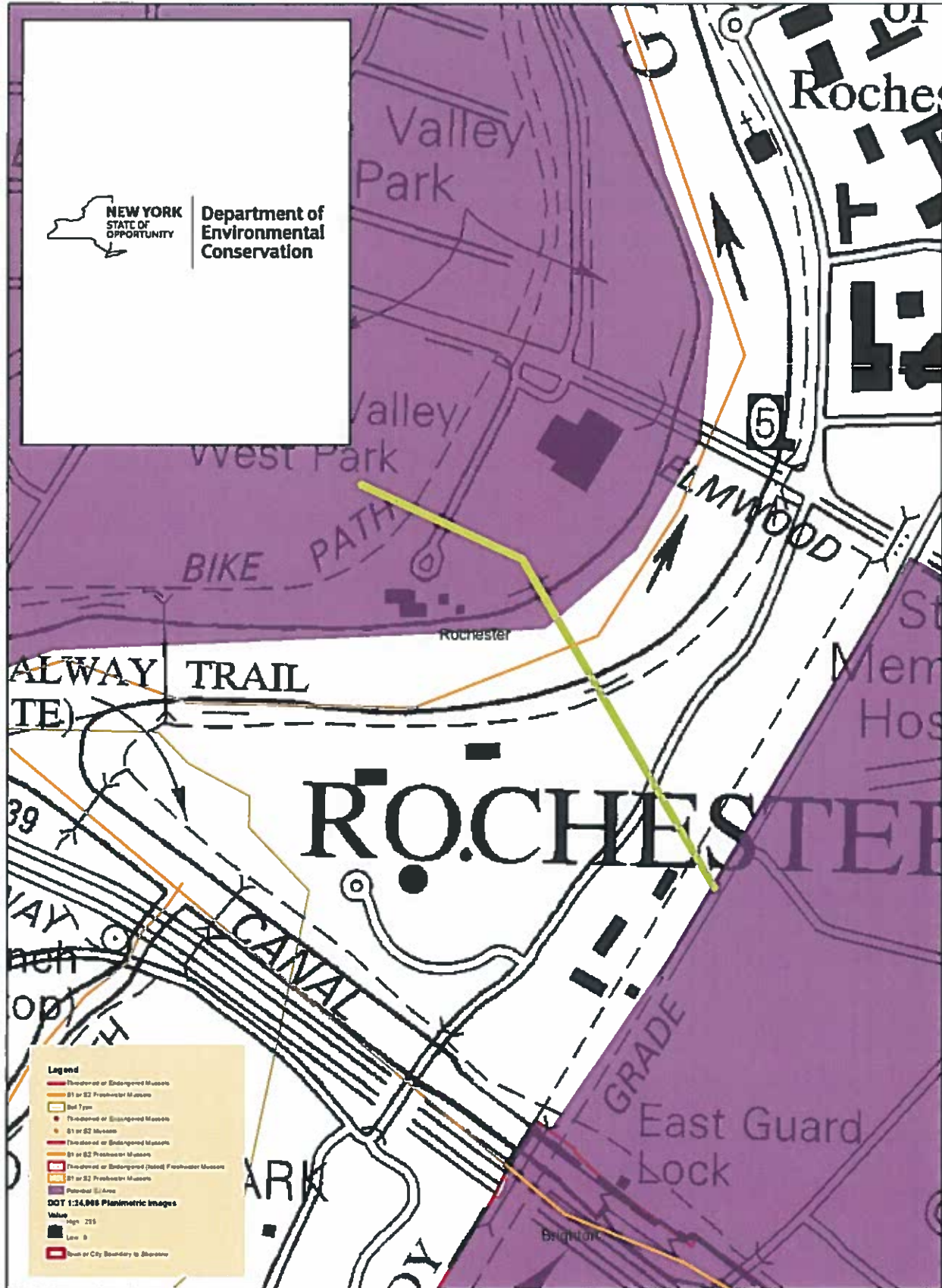
If you have questions about this reported incident, please contact the Regional Office where the incident occurred.

[Return To Results](#)

[Refine This Search](#)



Department of Environmental Conservation

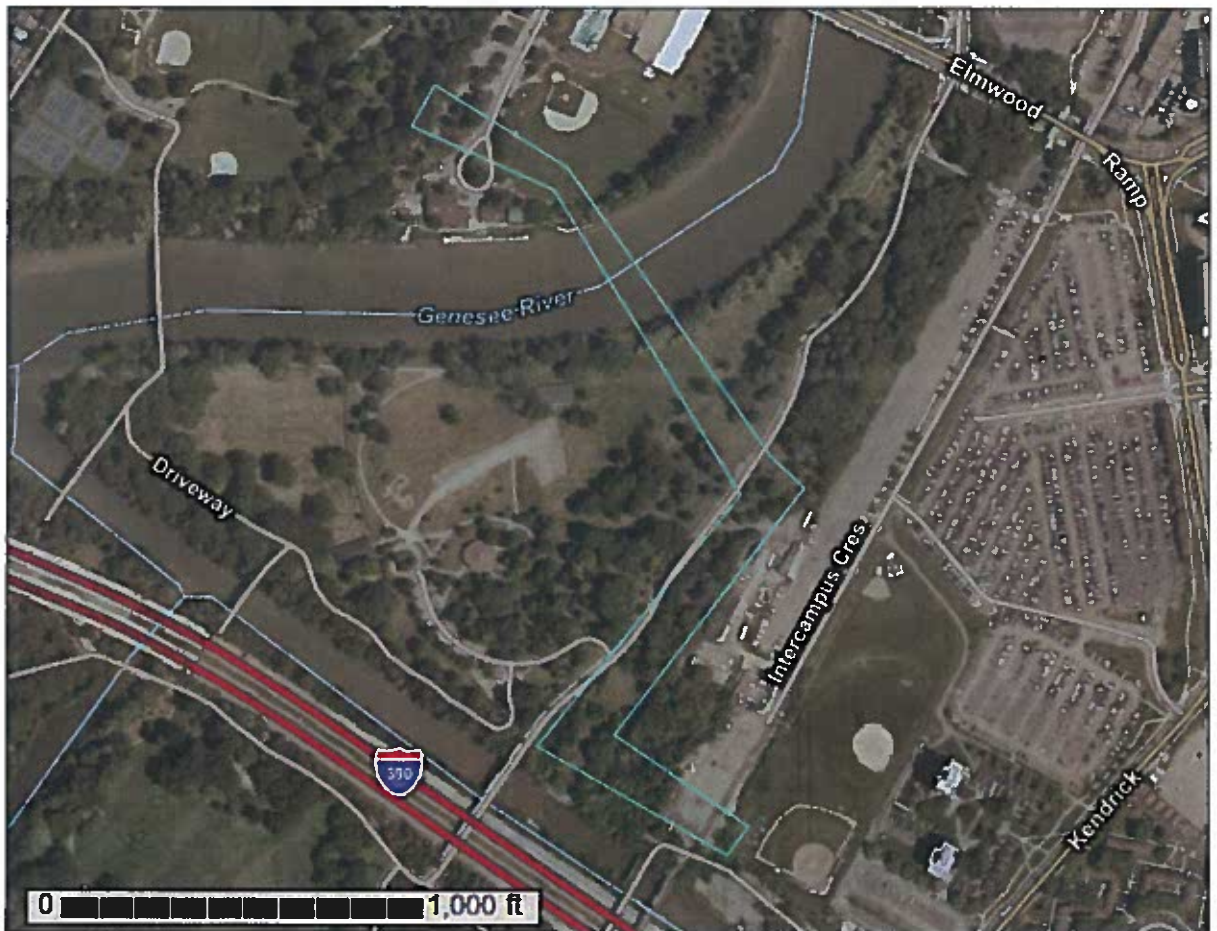




A product of the National Cooperative Soil Survey, a joint effort of the United States Department of Agriculture and other Federal agencies, State agencies including the Agricultural Experiment Stations, and local participants

Custom Soil Resource Report for Monroe County, New York

Genesee Valley PS and FM



Preface

Soil surveys contain information that affects land use planning in survey areas. They highlight soil limitations that affect various land uses and provide information about the properties of the soils in the survey areas. Soil surveys are designed for many different users, including farmers, ranchers, foresters, agronomists, urban planners, community officials, engineers, developers, builders, and home buyers. Also, conservationists, teachers, students, and specialists in recreation, waste disposal, and pollution control can use the surveys to help them understand, protect, or enhance the environment.

Various land use regulations of Federal, State, and local governments may impose special restrictions on land use or land treatment. Soil surveys identify soil properties that are used in making various land use or land treatment decisions. The information is intended to help the land users identify and reduce the effects of soil limitations on various land uses. The landowner or user is responsible for identifying and complying with existing laws and regulations.

Although soil survey information can be used for general farm, local, and wider area planning, onsite investigation is needed to supplement this information in some cases. Examples include soil quality assessments (<http://www.nrcs.usda.gov/wps/portal/nrcs/main/soils/health/>) and certain conservation and engineering applications. For more detailed information, contact your local USDA Service Center (<https://offices.sc.egov.usda.gov/locator/app?agency=nrcs>) or your NRCS State Soil Scientist (http://www.nrcs.usda.gov/wps/portal/nrcs/detail/soils/contactus/?cid=nrcs142p2_053951).

Great differences in soil properties can occur within short distances. Some soils are seasonally wet or subject to flooding. Some are too unstable to be used as a foundation for buildings or roads. Clayey or wet soils are poorly suited to use as septic tank absorption fields. A high water table makes a soil poorly suited to basements or underground installations.

The National Cooperative Soil Survey is a joint effort of the United States Department of Agriculture and other Federal agencies, State agencies including the Agricultural Experiment Stations, and local agencies. The Natural Resources Conservation Service (NRCS) has leadership for the Federal part of the National Cooperative Soil Survey.

Information about soils is updated periodically. Updated information is available through the NRCS Web Soil Survey, the site for official soil survey information.

The U.S. Department of Agriculture (USDA) prohibits discrimination in all its programs and activities on the basis of race, color, national origin, age, disability, and where applicable, sex, marital status, familial status, parental status, religion, sexual orientation, genetic information, political beliefs, reprisal, or because all or a part of an individual's income is derived from any public assistance program. (Not all prohibited bases apply to all programs.) Persons with disabilities who require

alternative means for communication of program information (Braille, large print, audiotape, etc.) should contact USDA's TARGET Center at (202) 720-2600 (voice and TDD). To file a complaint of discrimination, write to USDA, Director, Office of Civil Rights, 1400 Independence Avenue, S.W., Washington, D.C. 20250-9410 or call (800) 795-3272 (voice) or (202) 720-6382 (TDD). USDA is an equal opportunity provider and employer.

Contents

| | |
|--|----|
| Preface | 2 |
| How Soil Surveys Are Made | 5 |
| Soil Map | 8 |
| Soil Map..... | 9 |
| Legend..... | 10 |
| Map Unit Legend..... | 11 |
| Map Unit Descriptions..... | 11 |
| Monroe County, New York..... | 13 |
| Ub—Urban land..... | 13 |
| W—Water..... | 13 |
| References | 14 |

How Soil Surveys Are Made

Soil surveys are made to provide information about the soils and miscellaneous areas in a specific area. They include a description of the soils and miscellaneous areas and their location on the landscape and tables that show soil properties and limitations affecting various uses. Soil scientists observed the steepness, length, and shape of the slopes; the general pattern of drainage; the kinds of crops and native plants; and the kinds of bedrock. They observed and described many soil profiles. A soil profile is the sequence of natural layers, or horizons, in a soil. The profile extends from the surface down into the unconsolidated material in which the soil formed or from the surface down to bedrock. The unconsolidated material is devoid of roots and other living organisms and has not been changed by other biological activity.

Currently, soils are mapped according to the boundaries of major land resource areas (MLRAs). MLRAs are geographically associated land resource units that share common characteristics related to physiography, geology, climate, water resources, soils, biological resources, and land uses (USDA, 2006). Soil survey areas typically consist of parts of one or more MLRA.

The soils and miscellaneous areas in a survey area occur in an orderly pattern that is related to the geology, landforms, relief, climate, and natural vegetation of the area. Each kind of soil and miscellaneous area is associated with a particular kind of landform or with a segment of the landform. By observing the soils and miscellaneous areas in the survey area and relating their position to specific segments of the landform, a soil scientist develops a concept, or model, of how they were formed. Thus, during mapping, this model enables the soil scientist to predict with a considerable degree of accuracy the kind of soil or miscellaneous area at a specific location on the landscape.

Commonly, individual soils on the landscape merge into one another as their characteristics gradually change. To construct an accurate soil map, however, soil scientists must determine the boundaries between the soils. They can observe only a limited number of soil profiles. Nevertheless, these observations, supplemented by an understanding of the soil-vegetation-landscape relationship, are sufficient to verify predictions of the kinds of soil in an area and to determine the boundaries.

Soil scientists recorded the characteristics of the soil profiles that they studied. They noted soil color, texture, size and shape of soil aggregates, kind and amount of rock fragments, distribution of plant roots, reaction, and other features that enable them to identify soils. After describing the soils in the survey area and determining their properties, the soil scientists assigned the soils to taxonomic classes (units). Taxonomic classes are concepts. Each taxonomic class has a set of soil characteristics with precisely defined limits. The classes are used as a basis for comparison to classify soils systematically. Soil taxonomy, the system of taxonomic classification used in the United States, is based mainly on the kind and character of soil properties and the arrangement of horizons within the profile. After the soil

Custom Soil Resource Report

scientists classified and named the soils in the survey area, they compared the individual soils with similar soils in the same taxonomic class in other areas so that they could confirm data and assemble additional data based on experience and research.

The objective of soil mapping is not to delineate pure map unit components; the objective is to separate the landscape into landforms or landform segments that have similar use and management requirements. Each map unit is defined by a unique combination of soil components and/or miscellaneous areas in predictable proportions. Some components may be highly contrasting to the other components of the map unit. The presence of minor components in a map unit in no way diminishes the usefulness or accuracy of the data. The delineation of such landforms and landform segments on the map provides sufficient information for the development of resource plans. If intensive use of small areas is planned, onsite investigation is needed to define and locate the soils and miscellaneous areas.

Soil scientists make many field observations in the process of producing a soil map. The frequency of observation is dependent upon several factors, including scale of mapping, intensity of mapping, design of map units, complexity of the landscape, and experience of the soil scientist. Observations are made to test and refine the soil-landscape model and predictions and to verify the classification of the soils at specific locations. Once the soil-landscape model is refined, a significantly smaller number of measurements of individual soil properties are made and recorded. These measurements may include field measurements, such as those for color, depth to bedrock, and texture, and laboratory measurements, such as those for content of sand, silt, clay, salt, and other components. Properties of each soil typically vary from one point to another across the landscape.

Observations for map unit components are aggregated to develop ranges of characteristics for the components. The aggregated values are presented. Direct measurements do not exist for every property presented for every map unit component. Values for some properties are estimated from combinations of other properties.

While a soil survey is in progress, samples of some of the soils in the area generally are collected for laboratory analyses and for engineering tests. Soil scientists interpret the data from these analyses and tests as well as the field-observed characteristics and the soil properties to determine the expected behavior of the soils under different uses. Interpretations for all of the soils are field tested through observation of the soils in different uses and under different levels of management. Some interpretations are modified to fit local conditions, and some new interpretations are developed to meet local needs. Data are assembled from other sources, such as research information, production records, and field experience of specialists. For example, data on crop yields under defined levels of management are assembled from farm records and from field or plot experiments on the same kinds of soil.

Predictions about soil behavior are based not only on soil properties but also on such variables as climate and biological activity. Soil conditions are predictable over long periods of time, but they are not predictable from year to year. For example, soil scientists can predict with a fairly high degree of accuracy that a given soil will have a high water table within certain depths in most years, but they cannot predict that a high water table will always be at a specific level in the soil on a specific date.

After soil scientists located and identified the significant natural bodies of soil in the survey area, they drew the boundaries of these bodies on aerial photographs and


Custom Soil Resource Report

identified each as a specific map unit. Aerial photographs show trees, buildings, fields, roads, and rivers, all of which help in locating boundaries accurately.

Soil Map

The soil map section includes the soil map for the defined area of interest, a list of soil map units on the map and extent of each map unit, and cartographic symbols displayed on the map. Also presented are various metadata about data used to produce the map, and a description of each soil map unit.

Custom Soil Resource Report Soil Map



Soil Map may not be valid at this scale.

Map Scale: 1:3,810 if printed on A portrait (8.5" x 11") sheet.



Map projection: Web Mercator Corner coordinates: WGS84 Edge ticks: UTM Zone 18N WGS84

MAP LEGEND

- Area of Interest (AOI)
 - Area of Interest (AOI)
- Soils
 - Soil Map Unit Polygons
 - Soil Map Unit Lines
 - Soil Map Unit Points
- Special Point Features
 - Blowout
 - Borrow Pit
 - Clay Spot
 - Closed Depression
 - Gravel Pit
 - Gravelly Spot
 - Landfill
 - Lava Flow
 - Marsh or swamp
 - Mine or Quarry
 - Miscellaneous Water
 - Perennial Water
 - Rock Outcrop
 - Saline Spot
 - Sandy Spot
 - Severely Eroded Spot
 - Sinkhole
 - Slide or Slip
 - Sodic Spot
- Water Features
 - Streams and Canals
- Transportation
 - Rails
 - Interstate Highways
 - US Routes
 - Major Roads
 - Local Roads
- Background
 - Aerial Photography

MAP INFORMATION

The soil surveys that comprise your AOI were mapped at 1:15,800.

Warning: Soil Map may not be valid at this scale.

Enlargement of maps beyond the scale of mapping can cause misunderstanding of the detail of mapping and accuracy of soil line placement. The maps do not show the small areas of contrasting soils that could have been shown at a more detailed scale.

Please rely on the bar scale on each map sheet for map measurements.

Source of Map: Natural Resources Conservation Service
 Web Soil Survey URL:
 Coordinate System: Web Mercator (EPSG:3857)

Maps from the Web Soil Survey are based on the Web Mercator projection, which preserves direction and shape but distorts distance and area. A projection that preserves area, such as the Albers equal-area conic projection, should be used if more accurate calculations of distance or area are required.

This product is generated from the USDA-NRCS certified data as of the version date(s) listed below.

Soil Survey Area: Monroe County, New York
 Survey Area Data: Version 19, Jun 11, 2020

Soil map units are labeled (as space allows) for map scales 1:50,000 or larger.

Date(s) aerial images were photographed: May 27, 2020—Jun 15, 2020

The orthophoto or other base map on which the soil lines were compiled and digitized probably differs from the background imagery displayed on these maps. As a result, some minor shifting of map unit boundaries may be evident.

Map Unit Legend

| Map Unit Symbol | Map Unit Name | Acres in AOI | Percent of AOI |
|------------------------------------|---------------|--------------|----------------|
| Ub | Urban land | 7.1 | 91.7% |
| W | Water | 0.6 | 8.3% |
| Totals for Area of Interest | | 7.7 | 100.0% |

Map Unit Descriptions

The map units delineated on the detailed soil maps in a soil survey represent the soils or miscellaneous areas in the survey area. The map unit descriptions, along with the maps, can be used to determine the composition and properties of a unit.

A map unit delineation on a soil map represents an area dominated by one or more major kinds of soil or miscellaneous areas. A map unit is identified and named according to the taxonomic classification of the dominant soils. Within a taxonomic class there are precisely defined limits for the properties of the soils. On the landscape, however, the soils are natural phenomena, and they have the characteristic variability of all natural phenomena. Thus, the range of some observed properties may extend beyond the limits defined for a taxonomic class. Areas of soils of a single taxonomic class rarely, if ever, can be mapped without including areas of other taxonomic classes. Consequently, every map unit is made up of the soils or miscellaneous areas for which it is named and some minor components that belong to taxonomic classes other than those of the major soils.

Most minor soils have properties similar to those of the dominant soil or soils in the map unit, and thus they do not affect use and management. These are called noncontrasting, or similar, components. They may or may not be mentioned in a particular map unit description. Other minor components, however, have properties and behavioral characteristics divergent enough to affect use or to require different management. These are called contrasting, or dissimilar, components. They generally are in small areas and could not be mapped separately because of the scale used. Some small areas of strongly contrasting soils or miscellaneous areas are identified by a special symbol on the maps. If included in the database for a given area, the contrasting minor components are identified in the map unit descriptions along with some characteristics of each. A few areas of minor components may not have been observed, and consequently they are not mentioned in the descriptions, especially where the pattern was so complex that it was impractical to make enough observations to identify all the soils and miscellaneous areas on the landscape.

The presence of minor components in a map unit in no way diminishes the usefulness or accuracy of the data. The objective of mapping is not to delineate pure taxonomic classes but rather to separate the landscape into landforms or landform segments that have similar use and management requirements. The delineation of such segments on the map provides sufficient information for the development of resource plans. If intensive use of small areas is planned, however,

Custom Soil Resource Report

onsite investigation is needed to define and locate the soils and miscellaneous areas.

An identifying symbol precedes the map unit name in the map unit descriptions. Each description includes general facts about the unit and gives important soil properties and qualities.

Soils that have profiles that are almost alike make up a *soil series*. Except for differences in texture of the surface layer, all the soils of a series have major horizons that are similar in composition, thickness, and arrangement.

Soils of one series can differ in texture of the surface layer, slope, stoniness, salinity, degree of erosion, and other characteristics that affect their use. On the basis of such differences, a soil series is divided into *soil phases*. Most of the areas shown on the detailed soil maps are phases of soil series. The name of a soil phase commonly indicates a feature that affects use or management. For example, Alpha silt loam, 0 to 2 percent slopes, is a phase of the Alpha series.

Some map units are made up of two or more major soils or miscellaneous areas. These map units are complexes, associations, or undifferentiated groups.

A *complex* consists of two or more soils or miscellaneous areas in such an intricate pattern or in such small areas that they cannot be shown separately on the maps. The pattern and proportion of the soils or miscellaneous areas are somewhat similar in all areas. Alpha-Beta complex, 0 to 6 percent slopes, is an example.

An *association* is made up of two or more geographically associated soils or miscellaneous areas that are shown as one unit on the maps. Because of present or anticipated uses of the map units in the survey area, it was not considered practical or necessary to map the soils or miscellaneous areas separately. The pattern and relative proportion of the soils or miscellaneous areas are somewhat similar. Alpha-Beta association, 0 to 2 percent slopes, is an example.

An *undifferentiated group* is made up of two or more soils or miscellaneous areas that could be mapped individually but are mapped as one unit because similar interpretations can be made for use and management. The pattern and proportion of the soils or miscellaneous areas in a mapped area are not uniform. An area can be made up of only one of the major soils or miscellaneous areas, or it can be made up of all of them. Alpha and Beta soils, 0 to 2 percent slopes, is an example.

Some surveys include *miscellaneous areas*. Such areas have little or no soil material and support little or no vegetation. Rock outcrop is an example.

Monroe County, New York

Ub—Urban land

Map Unit Setting

National map unit symbol: 9tn8
Mean annual precipitation: 30 to 35 inches
Mean annual air temperature: 46 to 50 degrees F
Frost-free period: 145 to 190 days
Farmland classification: Not prime farmland

Map Unit Composition

Urban land: 80 percent
Minor components: 20 percent
Estimates are based on observations, descriptions, and transects of the mapunit.

Minor Components

Brockport

Percent of map unit: 5 percent
Hydric soil rating: No

Alton

Percent of map unit: 5 percent
Hydric soil rating: No

Madrid

Percent of map unit: 5 percent
Hydric soil rating: No

Sun

Percent of map unit: 5 percent
Landform: Depressions
Hydric soil rating: Yes

W—Water

Map Unit Setting

National map unit symbol: bpm8
Mean annual precipitation: 30 to 35 inches
Mean annual air temperature: 46 to 50 degrees F
Frost-free period: 145 to 190 days
Farmland classification: Not prime farmland

Map Unit Composition

Water: 100 percent
Estimates are based on observations, descriptions, and transects of the mapunit.

References

American Association of State Highway and Transportation Officials (AASHTO). 2004. Standard specifications for transportation materials and methods of sampling and testing. 24th edition.

American Society for Testing and Materials (ASTM). 2005. Standard classification of soils for engineering purposes. ASTM Standard D2487-00.

Cowardin, L.M., V. Carter, F.C. Golet, and E.T. LaRoe. 1979. Classification of wetlands and deep-water habitats of the United States. U.S. Fish and Wildlife Service FWS/OBS-79/31.

Federal Register. July 13, 1994. Changes in hydric soils of the United States.

Federal Register. September 18, 2002. Hydric soils of the United States.

Hurt, G.W., and L.M. Vasilas, editors. Version 6.0, 2006. Field indicators of hydric soils in the United States.

National Research Council. 1995. Wetlands: Characteristics and boundaries.

Soil Survey Division Staff. 1993. Soil survey manual. Soil Conservation Service. U.S. Department of Agriculture Handbook 18. http://www.nrcs.usda.gov/wps/portal/nrcs/detail/national/soils/?cid=nrcs142p2_054262

Soil Survey Staff. 1999. Soil taxonomy: A basic system of soil classification for making and interpreting soil surveys. 2nd edition. Natural Resources Conservation Service, U.S. Department of Agriculture Handbook 436. http://www.nrcs.usda.gov/wps/portal/nrcs/detail/national/soils/?cid=nrcs142p2_053577

Soil Survey Staff. 2010. Keys to soil taxonomy. 11th edition. U.S. Department of Agriculture, Natural Resources Conservation Service. http://www.nrcs.usda.gov/wps/portal/nrcs/detail/national/soils/?cid=nrcs142p2_053580

Tiner, R.W., Jr. 1985. Wetlands of Delaware. U.S. Fish and Wildlife Service and Delaware Department of Natural Resources and Environmental Control, Wetlands Section.

United States Army Corps of Engineers, Environmental Laboratory. 1987. Corps of Engineers wetlands delineation manual. Waterways Experiment Station Technical Report Y-87-1.

United States Department of Agriculture, Natural Resources Conservation Service. National forestry manual. http://www.nrcs.usda.gov/wps/portal/nrcs/detail/soils/home/?cid=nrcs142p2_053374

United States Department of Agriculture, Natural Resources Conservation Service. National range and pasture handbook. <http://www.nrcs.usda.gov/wps/portal/nrcs/detail/national/landuse/rangepasture/?cid=stelpdb1043084>

Custom Soil Resource Report

United States Department of Agriculture, Natural Resources Conservation Service. National soil survey handbook, title 430-VI. http://www.nrcs.usda.gov/wps/portal/nrcs/detail/soils/scientists/?cid=nrcs142p2_054242

United States Department of Agriculture, Natural Resources Conservation Service. 2006. Land resource regions and major land resource areas of the United States, the Caribbean, and the Pacific Basin. U.S. Department of Agriculture Handbook 296. http://www.nrcs.usda.gov/wps/portal/nrcs/detail/national/soils/?cid=nrcs142p2_053624

United States Department of Agriculture, Soil Conservation Service. 1961. Land capability classification. U.S. Department of Agriculture Handbook 210. http://www.nrcs.usda.gov/Internet/FSE_DOCUMENTS/nrcs142p2_052290.pdf



Office of the County Executive

Monroe County, New York

Adam J. Bello
County Executive

August 6, 2021

| |
|--|
| OFFICIAL FILE COPY |
| No. <u>210301</u> |
| Not to be removed from the Office of the Legislature Of Monroe County |
| Committee Assignment |
| ENV. & PUB. WORKS-L |
| WAYS & MEANS |

To The Honorable
Monroe County Legislature
407 County Office Building
Rochester, New York 14614

Subject: Authorize the Acceptance of an Engineering Planning Grant from the New York State Environmental Facilities Corporation for the Genesee Valley Pump Station Project

Honorable Legislators:

I recommend that Your Honorable Body authorize the acceptance of an Engineering Planning Grant ("EPG") from the New York State Environmental Facilities Corporation in an amount up to \$50,000 for the Genesee Valley Pump Station project.

The Genesee Valley Pump Station project is required to provide relief to the Rochester Pure Waters District's (the "District") Wilson Boulevard trunk sewer and restore capacity in the District's collection system. Additionally, this project would allow the University of Rochester ("UofR") to expand its emergency medical facilities and permit future development in the Wilson Boulevard trunk sewer's sewershed south of the UofR Medical Center. The improvements will include a new 3.5 million gallon per day sanitary pump station and force main consisting of a diversion structure, wet well with submersible pumps, valve and meter vaults, a small building to house electrical, instrumentation, and control components, and a force main approximately 1,500 linear feet that will cross under the Genesee River roughly 900 feet south of Elmwood Avenue. The project also includes upgrading Irondequoit Bay South Central Pure Waters District's Brighton 5 Pump Station and extending a force main from the Brighton 5 Pump Station to the new force main.

The Genesee Valley Pump Station project has been selected to receive up to \$50,000 from the Wastewater Infrastructure EPG program through the New York State Clean Water State Revolving Fund administered through the New York State Environmental Facilities Corporation to help pay for engineering and planning to produce an engineering report for Genesee Valley Pump Station project. The estimated cost of the Genesee Valley Pump Station project is \$5,500,000.

The specific legislative actions required are:

1. Authorize the County Executive, or his designee, to execute a Grant Agreement with the New York State Environmental Facilities Corporation and any and all other contracts, documents, and instruments necessary to bring about the project and to fulfill Monroe County's obligations under the Grant Agreement for the Genesee Valley Pump Station Project (EPG Application Number 105197).
2. Amend the 2021 operating budget of the Department of Environmental Services by appropriating the sum of \$50,000 into pure waters fund 9007, funds center 8572010000 Pure Waters Administration.

3. Authorize the County Executive to appropriate a minimum 20% local match, in addition to in-kind services, as required by the EPG Program for the Genesee Valley Pump Station Project (EPG Application Number 105197). Under the EPG Program, this local match must be at least 20% of the EPG grant award of \$50,000. The source of the local match and any amount in excess of the required local match is included in the 2021 operating budget of the Department of Environmental Services, pure waters fund 9007, funds center 8572010000 Pure Waters Administration.
4. Authorize the County Executive to appropriate any subsequent years of the grant award in accordance with the grant terms, to reappropriate any unencumbered balances during the grant period according to the grantor requirements, and to make any necessary funding modifications within the grant guidelines to meet contractual commitments.
5. Should funding of this program be modified or terminated for any reason, the County Executive is hereby authorized to terminate or modify the program and, where applicable, to terminate or abolish some or all positions funded under such program. Any termination or abolishment of positions shall be in accordance with New York State Civil Service Law and, when applicable, the terms of any labor agreement affecting such positions.

The provisions of the New York State Environmental Quality Review Act shall be complied with prior to Your Honorable Body undertaking, funding, or approving the action requested in this referral.

This grant requires a local match of 20% (i.e., \$10,000). This \$10,000 match is included in the 2021 operating budget of the Department of Environmental Services, pure waters fund 9007, funds center 8572010000 Pure Waters Administration. No additional net County support is required in the current Monroe County budget.

I recommend that this matter be referred to the appropriate committee(s) for favorable action by Your Honorable Body.

Sincerely,

A handwritten signature in blue ink, appearing to read 'AJB', is written over the typed name and title of the County Executive.

Adam J. Bello
Monroe County Executive

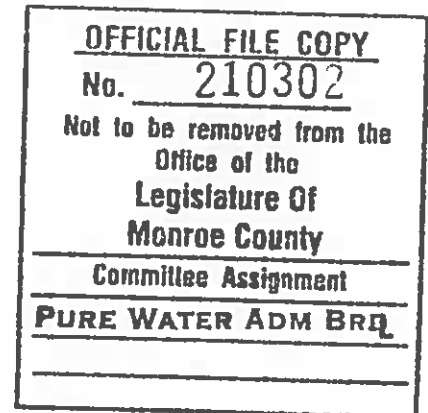


Office of the County Executive

Monroe County, New York

Adam J. Bello
County Executive

August 6, 2021



To The Administrative Board of the
Rochester Pure Waters District
407 County Office Building
Rochester, New York 14614

Subject: Authorize the Acceptance of an Engineering Planning Grant from the New York State Environmental Facilities Corporation for the Genesee Valley Pump Station Project

Honorable Legislators:

I recommend that the Administrative Board of the Rochester Pure Waters District authorize the acceptance of an Engineering Planning Grant ("EPG") from the New York State Environmental Facilities Corporation in an amount up to \$50,000 for the Genesee Valley Pump Station project.

The Genesee Valley Pump Station project is required to provide relief to the Rochester Pure Waters District's (the "District") Wilson Boulevard trunk sewer and restore capacity in the District's collection system. Additionally, this project would allow the University of Rochester ("UofR") to expand its emergency medical facilities and permit future development in the Wilson Boulevard trunk sewer's sewershed south of the UofR Medical Center. The improvements will include a new 3.5 million gallon per day sanitary pump station and force main consisting of a diversion structure, wet well with submersible pumps, valve and meter vaults, a small building to house electrical, instrumentation, and control components, and a force main approximately 1,500 linear feet that will cross under the Genesee River roughly 900 feet south of Elmwood Avenue. The project also includes upgrading Irondequoit Bay South Central Pure Waters District's Brighton 5 Pump Station and extending a force main from the Brighton 5 Pump Station to the new force main.

The Genesee Valley Pump Station project has been selected to receive up to \$50,000 from the Wastewater Infrastructure EPG program through the New York State Clean Water State Revolving Fund administered through the New York State Environmental Facilities Corporation to help pay for engineering and planning to produce an engineering report for Genesee Valley Pump Station project. The estimated cost of the Genesee Valley Pump Station project is \$5,500,000.

The specific Administrative Board action required is to authorize the acceptance of an Engineering Planning Grant from the New York State Environmental Facilities Corporation in an amount up to \$50,000 for the Genesee Valley Pump Station project.


Administrative Board of the
Rochester Pure Waters District
August 6, 2021
Page 2

The provisions of the New York State Environmental Quality Review Act shall be complied with prior to Your Honorable Body undertaking, funding, or approving the action requested in this referral.

This grant requires a local match of 20% (i.e., \$10,000). This \$10,000 match is included in the 2021 operating budget of the Department of Environmental Services, pure waters fund 9007, funds center 8572010000 Pure Waters Administration. No additional net County support is required in the current Monroe County budget.

I recommend that this matter receive favorable action by the Administrative Board of the Rochester Pure Waters District.

Sincerely,



Handwritten signature of Adam J. Bello in blue ink.

Adam J. Bello
Monroe County Executive



Office of the County Executive

Monroe County, New York

Adam J. Bello
County Executive

August 6, 2021

| |
|--|
| OFFICIAL FILE COPY |
| No. <u>210303</u> |
| Not to be removed from the Office of the Legislature of Monroe County |
| Committee Assignment |
| ENV. & PUB. WORKS-L |
| WAYS & MEANS |

To The Honorable
Monroe County Legislature
407 County Office Building
Rochester, New York 14614

Subject: Authorize Contracts with the MRB Group for Professional Engineering Services and the University of Rochester for the Genesee Valley Pump Station Project

Honorable Legislators:

I recommend that Your Honorable Body authorize a contract with MRB Group for professional engineering services in the amount of \$346,670 and an agreement with the University of Rochester ("UofR") for the Genesee Valley Pump Station project.

The Genesee Valley Pump Station project is required to provide relief to the Rochester Pure Waters District's (the "District") Wilson Boulevard trunk sewer and restore capacity in the District's collection system. Additionally, this project would allow the UofR to expand its emergency medical facilities and permit future development in the Wilson Boulevard trunk sewer's sewershed south of the UofR Medical Center. The improvements will include a new 3.5 million gallon per day sanitary pump station and force main consisting of a diversion structure, wet well with submersible pumps, valve and meter vaults, a small building to house electrical, instrumentation, and control components, and a force main approximately 1,500 linear feet that will cross under the Genesee River roughly 900 feet south of Elmwood Avenue. The project also includes upgrading Irondequoit Bay South Central Pure Waters District's Brighton 5 Pump Station and extending a force main from the Brighton 5 Pump Station to the new force main.

MRB Group will provide preliminary design services in the amount of \$346,670. Several consultants were considered, with MRB Group rated the most qualified to provide professional engineering services for this project.

Under an agreement with the UofR, the UofR shall reimburse the District and Irondequoit Bay South Central Pure Waters District 50% of all costs for the Genesee Valley Pump Station project, furnish all required temporary and permanent easements required on UofR land for the project at no cost, and convey either a fee interest in or an easement over UofR property for the pump station underground vaults and the control building at no cost to the District.

The estimated cost of the improvements is \$5,500,000, with 50% of these costs being reimbursed by the University of Rochester. The actual debt service obligation for the cost of the project, as projected in future years, could potentially result in an increase of \$1.70 to the future annual charges of the average District ratepayer. However, the actual impact may be reduced through retirement of previous debt and other offsets to the District's capital charge levy.

The specific legislative actions required are:

1. Authorize the County Executive, or his designee, to execute a contract with MRB Group, 145 Culver Road, Suite 160, Rochester, New York 14620 in the amount of \$346,670 for professional engineering services for the Genesee Valley Pump Station project, and any amendments necessary to complete the project within the total capital fund(s) appropriation.

2. Authorize the County Executive, or his designee, to execute a contract with the University of Rochester, 601 Elmwood Avenue, Rochester, New York 14642, for financial participation in and the conveyance of interest in real property for the Genesee Valley Pump Station project.

The provisions of the New York State Environmental Quality Review Act shall be complied with prior to Your Honorable Body undertaking, funding, or approving the action requested in this referral.


Funding for this project, consistent with authorized uses, will be included in the capital fund 2009 and in any other capital fund(s) created for the same intended purpose. The local funding for this project will ultimately be provided by Pure Waters District user fees. No net County support is required in the current Monroe County budget.

The records in the Office of the Monroe County Treasury have indicated that neither MRB Group, nor any of its principal officers, owe any delinquent Monroe County property taxes. The principal officers of the firm are:

Ryan Colvin, President / Chief Executive Officer
James Oberst, Executive Vice President / Chief Operating Officer
David Doyle, Vice President

I recommend that this matter be referred to the appropriate committee(s) for favorable action by Your Honorable Body.

Sincerely,



Adam J. Bello
Monroe County Executive

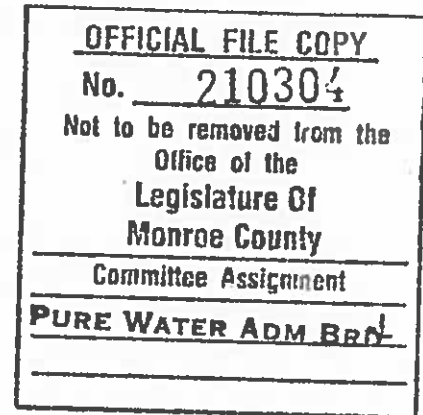


Office of the County Executive

Monroe County, New York

Adam J. Bello
County Executive

August 6, 2021



To The Administrative Boards of the
Rochester Pure Waters District and
Irondequoit Bay South Central Pure Waters District
407 County Office Building
Rochester, New York 14614

Subject: Authorize Contracts with the MRB Group for Professional Engineering Services and the University of Rochester for the Genesee Valley Pump Station Project

Honorable Legislators:

I recommend that the Administrative Board of the Rochester Pure Waters District authorize a contract with MRB Group for professional engineering services in the amount of \$346,670 and that the Administrative Boards of the Rochester Pure Waters District and Irondequoit Bay South Central Pure Waters District authorize an agreement with the University of Rochester ("UofR") for the Genesee Valley Pump Station project.

The Genesee Valley Pump Station project is required to provide relief to the Rochester Pure Waters District's (the "District") Wilson Boulevard trunk sewer and restore capacity in the District's collection system. Additionally, this project would allow the UofR to expand its emergency medical facilities and permit future development in the Wilson Boulevard trunk sewer's sewershed south of the UofR Medical Center. The improvements will include a new 3.5 million gallon per day sanitary pump station and force main consisting of a diversion structure, wet well with submersible pumps, valve and meter vaults, a small building to house electrical, instrumentation, and control components, and a force main approximately 1,500 linear feet that will cross under the Genesee River roughly 900 feet south of Elmwood Avenue. The project also includes upgrading Irondequoit Bay South Central Pure Waters District's Brighton 5 Pump Station and extending a force main from the Brighton 5 Pump Station to the new force main.

MRB Group will provide preliminary design services in the amount of \$346,670. Several consultants were considered, with MRB Group rated the most qualified to provide professional engineering services for this project.

Under an agreement with the UofR, the UofR shall reimburse the District and Irondequoit Bay South Central Pure Waters District 50% of all costs for the Genesee Valley Pump Station project, furnish all required temporary and permanent easements required on UofR land for the project at no cost, and convey either a fee interest in or an easement over UofR property for the pump station underground vaults and the control building at no cost to the District.

The estimated cost of the improvements is \$5,500,000, with 50% of these costs being reimbursed by the University of Rochester. The actual debt service obligation for the cost of the project, as projected in future years, could potentially result in an increase of \$1.70 to the future annual charges of the average District ratepayer. However, the actual impact may be reduced through retirement of previous debt and other offsets to the District's capital charge levy.

The specific Administrative Boards actions required are:

1. Authorize the County Executive, or his designee, to execute a contract with MRB Group, 145 Culver Road, Suite 160, Rochester, New York 14620 in the amount of \$346,670 for professional engineering services for the Genesee Valley Pump Station project, and any amendments necessary to complete the project within the total capital fund(s) appropriation.
2. Authorize the County Executive, or his designee, to execute a contract with the University of Rochester, 601 Elmwood Avenue, Rochester, New York 14642, for financial participation in and the conveyance of interest in real property.

The provisions of the New York State Environmental Quality Review Act shall be complied with prior to Your Honorable Body undertaking, funding, or approving the action requested in this referral.

Funding for this project, consistent with authorized uses, will be included in capital fund 2009 and in any other capital fund(s) created for the same intended purpose. The local funding for this project will ultimately be provided by Pure Waters District user fees. No net County support is required in the current Monroe County budget.

The records in the Office of the Monroe County Treasury have indicated that neither MRB Group, nor any of its principal officers, owe any delinquent Monroe County property taxes. The principal officers of the firm are:

Ryan Colvin, President / Chief Executive Officer
James Oberst, Executive Vice President / Chief Operating Officer
David Doyle, Vice President

I recommend that this matter receive favorable action by the Administrative Boards of the Rochester Pure Waters District and Irondequoit Bay South Central Pure Waters District.

Sincerely,

A handwritten signature in blue ink, appearing to read 'Adam J. Bello', is written over the typed name. To the left of the signature, the word 'Sincerely' is written in a cursive script.

Adam J. Bello
Monroe County Executive



Office of the County Executive

Monroe County, New York

Adam J. Bello
County Executive

August 6, 2021

| |
|--|
| OFFICIAL FILE COPY |
| No. <u>210305</u> |
| Not to be removed from the Office of the Legislature Of Monroe County |
| Committee Assignment |
| ENV. & PUB. WORKS |
| WAYS & MEANS |

To The Honorable
Monroe County Legislature
407 County Office Building
Rochester, New York 14614

Subject: Acceptance of an Engineering Planning Grant from the New York State Environmental Facilities Corporation for the Frank E. Van Lare Water Resource Recovery Facility – Recycle Improvements Study

Honorable Legislators:

I recommend that Your Honorable Body authorize the acceptance of an Engineering Planning Grant (“EPG”) from the New York State Environmental Facilities Corporation in an amount up to \$50,000 for the Frank E. Van Lare Water Resource Recovery Facility (“FEV WRRF”) – Recycle Improvements Study.

The Rochester Pure Waters District owns, operates, and maintains the FEV WRRF located at 1574 Lakeshore Boulevard in Rochester, New York. By Resolution 422 of 2017, Your Honorable Body authorized an Order on Consent for the FEV WRRF with the New York State Department of Environmental Conservation (“NYSDEC”). The schedule, approved by the NYSDEC, associated with the Order on Consent to design and construct an enhanced or modified aeration system to correct the aeration system deficiencies with a project completion by 2025. Phase A of the aeration system improvements has been completed. Phase B is scheduled to start construction in 2022. Concurrent to the design of Phase B, significant loads to the aeration system from the recycle and centrate flows from the solids processing were identified. Improvements to the recycle and centrate treatment are anticipated to enhance secondary treatment (inclusive of the aeration system) and conform to the requirements of the Order on Consent. The improvements are also expected to decrease dewatering of solids and plant odors.

The Rochester Pure Waters District will initiate a FEV WRRF Recycle Improvements Study to evaluate the recycle and centrate waste stream, improvement alternatives, and associated construction cost estimates. The FEV WRRF Recycle Improvements Study has been selected to receive up to \$50,000 from the Wastewater Infrastructure Engineering Planning Grant program through the New York State Clean Water State Revolving Fund administered through the New York State Environmental Facilities Corporation to help pay for engineering and planning to produce an engineering report for FEV WRRF Recycle Improvements.

The specific legislative actions required are:

1. Authorize the County Executive, or his designee, to execute a Grant Agreement with the New York State Environmental Facilities Corporation and any and all other contracts, documents, and instruments necessary to bring the project about and to fulfill Monroe County’s obligations under the Grant Agreement for the Frank E. Van Lare Water Resource Recovery Facility – Recycle Improvements Study (EPG Application Number 105194).

2. Amend the 2021 operating budget of the Department of Environmental Services by appropriating the sum of \$50,000 into pure waters fund 9007, funds center 8575010000 Rochester Pure Waters District Special Expense Administration.
3. Authorize the County Executive to appropriate a minimum 20% local match, in addition to in-kind services, as required by the EPG Program for the Frank E. Van Lare Water Resource Recovery Facility – Recycle Improvements Study (EPG Application Number 105194). Under the EPG Program, this local match must be at least 20% of the EPG grant award of \$50,000. The source of the local match and any amount in excess of the required local match is included in the 2021 operating budget of the Department of Environmental Services, pure waters fund 9007, funds center 8575010000 Rochester Pure Waters District Special Expense Administration.
4. Authorize the County Executive to appropriate any subsequent years of the grant award in accordance with the grant terms, to reappropriate any unencumbered balances during the grant period according to the grantor requirements, and to make any necessary funding modifications within the grant guidelines to meet contractual commitments.
5. Should funding of this program be modified or terminated for any reason, the County Executive is hereby authorized to terminate or modify the program and, where applicable, to terminate or abolish some or all positions funded under such program. Any termination or abolishment of positions shall be in accordance with New York State Civil Service Law and, when applicable, the terms of any labor agreement affecting such positions.

This action is a Type II Action pursuant to 6 NYCRR § 617.5(c)(24) (“information collection including basic data collection and research, water quality and pollution studies, traffic counts, engineering studies, surveys, subsurface investigations and soils studies that do not commit the agency to undertake, fund or approve any Type I or Unlisted action”) and (27) (“conducting concurrent environmental, engineering, economic, feasibility and other studies and preliminary planning and budgetary processes necessary to the formulation of a proposal for action, provided those activities do not commit the agency to commence, engage in or approve such action”) and is not subject to further review under the State Environmental Quality Review Act.

This grant requires a local match of 20% (i.e., \$10,000). This \$10,000 match is included in the 2021 operating budget of the Department of Environmental Services, pure waters fund 9007, funds center 8575010000 Rochester Pure Waters District Special Expense Administration. No additional net County support is required in the current Monroe County budget.

I recommend that this matter be referred to the appropriate committee(s) for favorable action by Your Honorable Body.

Sincerely,

ER


Adam J. Bello
Monroe County Executive



Office of the County Executive

Monroe County, New York

Adam J. Bello
County Executive

August 6, 2021

| |
|--|
| OFFICIAL FILE COPY |
| No. <u>210306</u> |
| Not to be removed from the Office of the Legislature Of Monroe County |
| Committee Assignment |
| PURE WATER ADM BRD |

To The Administrative Board of the
Rochester Pure Waters District
407 County Office Building
Rochester, New York 14614

Subject: Acceptance of an Engineering Planning Grant from the New York State Environmental Facilities Corporation for the Frank E. Van Lare Water Resource Recovery Facility – Recycle Improvements Study

Honorable Legislators:

I recommend that the Administrative Board of the Rochester Pure Waters District authorize the acceptance of an Engineering Planning Grant (“EPG”) from the New York State Environmental Facilities Corporation in an amount up to \$50,000 for the Frank E. Van Lare Water Resource Recovery Facility (“FEV WRRF”) – Recycle Improvements Study.

The Rochester Pure Waters District owns, operates, and maintains the FEV WRRF located at 1574 Lakeshore Boulevard in Rochester, New York. By Resolution 422 of 2017, Your Honorable Body authorized an Order on Consent for the FEV WRRF with the New York State Department of Environmental Conservation (“NYSDEC”). The schedule, approved by the NYSDEC, associated with the Order on Consent to design and construct an enhanced or modified aeration system to correct the aeration system deficiencies with a project completion by 2025. Phase A of the aeration system improvements has been completed. Phase B is scheduled to start construction in 2022. Concurrent to the design of Phase B, significant loads to the aeration system from the recycle and centrate flows from the solids processing were identified. Improvements to the recycle and centrate treatment are anticipated to enhance secondary treatment (inclusive of the aeration system) and conform to the requirements of the Order on Consent. The improvements are also expected to decrease dewatering of solids and plant odors.

The Rochester Pure Waters District will initiate a FEV WRRF Recycle Improvements Study to evaluate the recycle and centrate waste stream, improvement alternatives, and associated construction cost estimates. The FEV WRRF Recycle Improvements Study has been selected to receive up to \$50,000 from the Wastewater Infrastructure Engineering Planning Grant program through the New York State Clean Water State Revolving Fund administered through the New York State Environmental Facilities Corporation to help pay for engineering and planning to produce an engineering report for FEV WRRF Recycle Improvements.

To The Administrative Board of the
Rochester Pure Waters District
August 6, 2021
Page 2

The specific Administrative Board action required is to authorize the acceptance of an Engineering Planning Grant from the New York State Environmental Facilities Corporation in an amount up to \$50,000 for the Frank E. Van Lare Water Resource Recovery Facility – Recycle Improvements Study.

This action is a Type II Action pursuant to 6 NYCRR § 617.5(c)(24) (“information collection including basic data collection and research, water quality and pollution studies, traffic counts, engineering studies, surveys, subsurface investigations and soils studies that do not commit the agency to undertake, fund or approve any Type I or Unlisted action”) and (27) (“conducting concurrent environmental, engineering, economic, feasibility and other studies and preliminary planning and budgetary processes necessary to the formulation of a proposal for action, provided those activities do not commit the agency to commence, engage in or approve such action”) and is not subject to further review under the State Environmental Quality Review Act.

This grant requires a local match of 20% (i.e., \$10,000). This \$10,000 match is included in the 2021 operating budget of the Department of Environmental Services, pure waters fund 9007, funds center 8575010000 Rochester Pure Waters District Special Expense Administration. No additional net County support is required in the current Monroe County budget.

I recommend that this matter receive favorable action by the Administrative Board of the Rochester Pure Waters District.

Sincerely,



Adam J. Bello
Monroe County Executive



Office of the County Executive

Monroe County, New York

Adam J. Bello
County Executive

August 6, 2021

| |
|--|
| OFFICIAL FILE COPY |
| No. <u>210307</u> |
| Not to be removed from the Office of the Legislature Of Monroe County |
| Committee Assignment |
| PUBLIC SAFETY -L |
| WAYS & MEANS |

To The Honorable
Monroe County Legislature
407 County Office Building
Rochester, New York 14614

Subject: Acceptance of a Grant from the New York State Governor's Traffic Safety Committee for the New York State's Highway Safety Program

Honorable Legislators:

This matter is being referred to Your Honorable Body at the request of Sheriff Todd K. Baxter.

I recommend that Your Honorable Body accept a grant from the New York State Governor's Traffic Safety Committee in the amount of \$11,820 for the New York State's Highway Safety Program for the period of October 1, 2021 through September 30, 2022.

This grant will provide the Sheriff's Office with funds to conduct a comprehensive pedestrian safety education and enforcement program. Targeted traffic enforcement will be based on the areas identified by analysis for high rates of pedestrian/bicycle involved crashes in Monroe County. This grant will pay the cost incurred by the Sheriff's Office for overtime and travel. This is the first time the County has received this grant.

The specific legislative actions required are:

1. Authorize the County Executive, or his designee, to accept an \$11,820 grant from, and to execute a contract and any amendments thereto with, the New York State Governor's Traffic Safety Committee for the New York State's Highway Safety Program for the period of October 1, 2021 through September 30, 2022.
2. Amend the 2021 operating budget of the Office of the Sheriff by appropriating the sum of \$11,820 into general fund 9300, funds center 3803010000, Police Bureau Administration.


3. Authorize the County Executive to appropriate any subsequent years of the grant award in accordance with the grant terms, to reappropriate any unencumbered balances during the grant period according to the grantor requirements, and to make any necessary funding modifications within the grant guidelines to meet contractual commitments.
4. Should funding of this program be modified or terminated for any reason, the County Executive is hereby authorized to terminate or modify the program and, where applicable, to terminate or abolish some or all positions funded under such program. Any termination or abolishment of positions shall be in accordance with New York State Civil Service Law and, when applicable, the terms of any labor agreement affecting such positions.

This action is a Type II Action pursuant to 6 NYCRR § 617.5(c)(26) (“routine or continuing agency administration and management, not including new programs or major reordering of priorities that may affect the environment”) and is not subject to further review under the State Environmental Quality Review Act..


This grant is 100% funded by the New York State Governor’s Traffic Safety Committee. No additional net County support is required in the current Monroe County budget.

I recommend that this matter be referred to the appropriate committee(s) for favorable action by Your Honorable Body.

Sincerely,



Adam J. Bello
Monroe County Executive





Office of the County Executive

Monroe County, New York

Adam J. Bello
County Executive

August 6, 2021

| |
|--|
| OFFICIAL FILE COPY |
| No. <u>210308</u> |
| Not to be removed from the Office of the Legislature Of Monroe County |
| Committee Assignment |
| PUBLIC SAFETY -L |
| WAYS & MEANS |

To The Honorable
Monroe County Legislature
407 County Office Building
Rochester, New York 14614

Subject: Acceptance of a Grant from the New York State Division of Homeland Security and Emergency Services for the 2020-21 Public Safety Answering Points Operations Grant Program

Honorable Legislators:

I recommend that Your Honorable Body accept a grant from the New York State Division of Homeland Security and Emergency Services in the amount of \$221,878 for the 2020-21 Public Safety Answering Points ("PSAP") Operations Grant Program for the period of January 1, 2021 through December 31, 2021.

The New York State Division of Homeland Security and Emergency Services, through its Office of Interoperable and Emergency Communications, has been designated to administer a grant program to support counties' public safety call-taking and dispatching expenses. The PSAP Operations Grant provides reimbursement to counties for general operating expenses and will be utilized for the existing 911 staff salary and benefits. This is the seventh year the County has received this grant. This year's funding represents a decrease of \$42,877 from last year.

The specific legislative actions required are:

1. Authorize the County Executive, or his designee, to accept a \$221,878 grant from, and to execute a contract and any amendments thereto with, the New York State Division of Homeland Security and Emergency Services for the 2020-21 Public Safety Answering Points Operations Grant Program for the period of January 1, 2021 through December 31, 2021.
2. Authorize the County Executive to appropriate any subsequent years of the grant award in accordance with the grant terms, to reappropriate any unencumbered balances during the grant period according to the grantor requirements, and to make any necessary funding modifications within the grant guidelines to meet contractual commitments.

3. Should funding of this program be modified or terminated for any reason, the County Executive is hereby authorized to terminate or modify the program and, where applicable, to terminate or abolish some or all positions funded under such program. Any termination or abolishment of positions shall be in accordance with New York State Civil Service Law and, when applicable, the terms of any labor agreement affecting such positions.


This action is a Type II Action pursuant to 6 NYCRR § 617.5(c)(26) ("routine or continuing agency administration and management, not including new programs or major reordering of priorities that may affect the environment") and is not subject to further review under the State Environmental Quality Review Act.

Funding for this grant is included in the 2021 operating budget of the Department of Public Safety, general fund 9001, funds center 2407010000, 9-1-1 Emergency Communications.

This grant is 100% funded by the New York State Division of Homeland Security and Emergency Services. No additional net County support is required in the current Monroe County budget.

I recommend that this matter be referred to the appropriate committee(s) for favorable action by Your Honorable Body.

Sincerely,

A handwritten signature in blue ink, appearing to read 'AJB', is written over the typed name and title.

Adam J. Bello
Monroe County Executive

AJB:db



Office of the County Executive

Monroe County, New York

Adam J. Bello
County Executive

| |
|--|
| OFFICIAL FILE COPY |
| No. <u>210309</u> |
| Not to be removed from the Office of the Legislature Of Monroe County |
| Committee Assignment |
| PUBLIC SAFETY -L |
| WAYS & MEANS |

August 6, 2021

To The Honorable
Monroe County Legislature
407 County Office Building
Rochester, New York 14614

Subject: Acceptance of a Grant from the New York State Governor's Traffic Safety Committee for the Highway Safety Program

Honorable Legislators:

I recommend that Your Honorable Body accept a grant from the New York State Governor's Traffic Safety Committee in the amount of \$103,200 for the Highway Safety Program for the period of October 1, 2021 through September 30, 2022.

The Highway Safety Program grant provides funding for the Monroe County Office of Traffic Safety to promote public information and community education focusing on: teen safe driving; safe driving by the elderly; motorcycle safety; seat belt safety and child restraint education; bicycle safety; school bus safety; railway crossing safety; aggressive and distracted driving safety; and pedestrian safety. This is the tenth year the County has received this grant. This year's funding represents an increase of \$300 from last year.

The specific legislative actions required are:

1. Authorize the County Executive, or his designee, to accept a \$103,200 grant from, and to execute a contract and any amendments thereto with, the New York State Governor's Traffic Safety Committee for the Highway Safety Program for the period of October 1, 2021 through September 30, 2022.
2. Amend the 2021 operating budget of the Department of Public Safety by appropriating the sum of \$103,200 into general fund 9300, funds center 2405100000, Community Traffic Safety Program.

3. Authorize the County Executive to appropriate any subsequent years of the grant award in accordance with the grant terms, to reappropriate any unencumbered balances during the grant period according to the grantor requirements and to make any necessary funding modifications within grant guidelines to meet contractual commitments.
4. Should funding of this program be modified or terminated for any reason, the County Executive is hereby authorized to terminate or modify the program and, where applicable, to terminate or abolish some or all positions funded under such program. Any termination or abolishment of positions shall be in accordance with New York State Civil Service Law and, when applicable, the terms of any labor agreement affecting such positions.


This action is a Type II Action pursuant to 6 NYCRR § 617.5(c)(26) (“routine or continuing agency administration and management, not included new programs or major reordering of priorities that may affect the environment”) and is not subject to further review under the State Environmental Quality Review Act.

This grant is 100% funded by the New York State Governor’s Traffic Safety Committee. No net County support is required in the current Monroe County budget.

I recommend that this matter be referred to the appropriate committee(s) for favorable action by Your Honorable Body.

Sincerely,

Rh



Adam J. Bello
Monroe County Executive

AJB:db

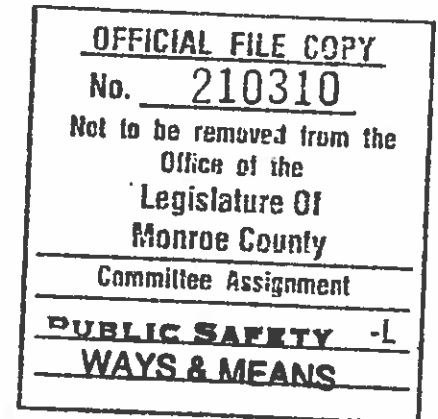


Office of the County Executive

Monroe County, New York

Adam J. Bello
County Executive

August 6, 2021



To The Honorable
Monroe County Legislature
407 County Office Building
Rochester, New York 14614

Subject: Acceptance of a Grant from the New York State Division of Criminal Justice Services for the 2021-2022 Aid to Crime Laboratories Program (Monroe County Crime Laboratory)

Honorable Legislators:

I recommend that Your Honorable Body accept a grant from the New York State Division of Criminal Justice Services in the amount of \$600,916 for the 2021-2022 Aid to Crime Laboratories Program for the period of July 1, 2021 through June 30, 2022.

This grant will enable the Monroe County Crime Laboratory, which serves Monroe County and two (2) surrounding counties, to reimburse the payroll and fringe benefits for seven (7) existing positions within the Monroe County Crime Lab, and supplement the Laboratory's operational budget for accreditation expenses. This is the fifteenth year the County has received this grant. This year's funding represents the same amount as last year.

The specific legislative actions required are:

1. Authorize the County Executive, or his designee, to accept a \$600,916 grant from, and to execute a contract and any amendments thereto with, the New York State Division of Criminal Justice Services for the 2021-2022 Aid to Crime Laboratories Program for the period of July 1, 2021 through June 30, 2022.
2. Authorize the County Executive to appropriate any subsequent years of the grant award in accordance with the grant terms, to reappropriate any unencumbered balances during the grant period according to the grantor requirements, and to make any necessary funding modifications within grant guidelines to meet contractual commitments.
3. Should funding of this program be modified or terminated for any reason, the County Executive is hereby authorized to terminate or modify the program and, where applicable, to terminate or abolish some or all positions funded under such program. Any termination or abolishment of positions shall be in accordance with New York State Civil Service Law, and when applicable, the terms of any labor agreement affecting such positions.


This action is a Type II Action pursuant to 6 NYCRR § 617.5(c)(26) (“routine or continuing agency administration and management, not including new programs or major reordering of priorities that may affect the environment”) and is not subject to further review under the State Environmental Quality Review Act.

Funding is included in the 2021 operating budget of the Department of Public Safety, general fund 9001, funds center 2408040200, Aid To Crime Labs.

This grant is 100% funded by the New York State Division of Criminal Justice Services. No net County support is required in the current Monroe County budget.

I recommend that this matter be referred to the appropriate committee(s) for favorable action by Your Honorable Body.

Sincerely,

A handwritten signature in blue ink, appearing to read 'Adam Bello', is written over the typed name and title. To the left of the signature is a small, stylized blue mark that looks like 'ed'.

Adam Bello
Monroe County Executive

AJB:db

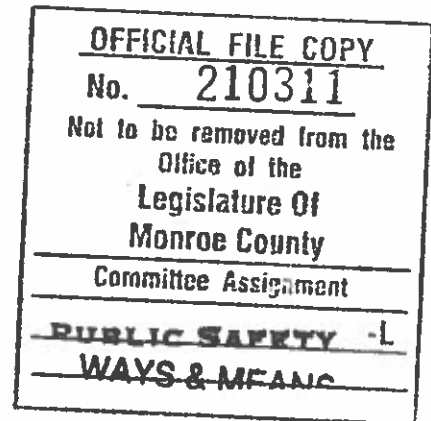


Office of the County Executive

Monroe County, New York

Adam J. Bello
County Executive

August 6, 2021



To The Honorable
Monroe County Legislature
407 County Office Building
Rochester, New York 14614

Subject: Acceptance of a Grant from the New York State Division of Criminal Justice Services for the County Reentry Task Force Program and Authorize a Contract with Delphi Drug and Alcohol Council, Inc.

Honorable Legislators:

I recommend that Your Honorable Body accept a grant from the New York State Division of Criminal Justice Services in the amount of \$334,064 and authorize a contract with Delphi Drug and Alcohol Council, Inc. ("Delphi") in the amount of \$334,064 for the County Reentry Task Force Program for the period of October 1, 2021 through September 30, 2022.

The County Reentry Task Force ("Task Force"), which is co-chaired by the County's Deputy Chief Probation Officer and includes members from over 40 local law enforcement agencies and human services providers, has a goal of reducing recidivism through improved coordination among criminal justice, social services, educational, health, and mental health systems. The Task Force is addressing the following four reintegration issues of parolees: basic education, employment, sobriety support, and housing. This grant will fund a contract with Delphi for a Local Reentry Coordinator and also the provision of services related to these reintegration issues. This is the sixteenth year of grant funding for this program. This year's funding represents the same amount as last year.

Delphi is a community-based behavioral health agency serving the Finger Lakes community. Delphi provides a drug and alcohol outpatient program, two domestic violence programs, and case management to clients in specialized courts and Health Home initiatives. With its capacity and experience, Delphi will provide a Local Reentry Coordinator and case managers to facilitate obtaining services for approximately 442 parole re-entry participants. Delphi will also obtain temporary housing for these participants as needed.

A Request for Qualifications was issued and Delphi was rated the most qualified to provide this service.

The specific legislative actions required are:

1. Authorize the County Executive, or his designee, to accept a \$334,064 grant from, and to execute a contract and any amendments thereto with, the New York State Division of Criminal Justice Services for the County Reentry Task Force Program for the period of October 1, 2021 through September 30, 2022.

2. Amend the 2021 operating budget of the Department of Public Safety, Office of Probation and Community Corrections, by appropriating the sum of \$334,064 into general fund 9300, funds center 2403010000, Probation/Community Corrections Administration.
3. Authorize the County Executive, or his designee, to execute a contract, and any amendments thereto, with Delphi Drug and Alcohol Council, Inc., 835 West Main Street, Rochester, New York 14611, for coordination and provision of the County Reentry Task Force services in the amount of \$334,064 for the period of October 1, 2021 through September 30, 2022.
4. Authorize the County Executive to appropriate any subsequent years of the grant award in accordance with the grant terms, to reappropriate any unencumbered balances during the grant period according to the grantor requirements, and to make any necessary funding modifications within grant guidelines to meet contractual commitments.
5. Should funding of this program be modified or terminated for any reason, the County Executive is hereby authorized to terminate or modify the program and, where applicable, to terminate or abolish some or all positions funded under such program. Any termination or abolishment of positions shall be in accordance with New York State Civil Service Law and, when applicable, the terms of any labor agreement affecting such positions.


This action is a Type II Action pursuant to 6 NYCRR § 617.5(c)(26) ("routine or continuing agency administration and management, not included new programs or major reordering of priorities that may affect the environment") and is not subject to further review under the State Environmental Quality Review Act.

This grant is 100% funded by the New York State Division of Criminal Justice Services. No net County support is required in the current Monroe County budget.

Delphi Drug and Alcohol Council, Inc. is a not-for-profit agency, and the records in the Office of the Monroe County Treasury have indicated that it does not owe any delinquent Monroe County property taxes.

I recommend that this matter be referred to the appropriate committee(s) for favorable action by Your Honorable Body.

Sincerely,



Adam J. Bello
Monroe County Executive

AJB:db



Office of the County Executive

Monroe County, New York

Adam J. Bello
County Executive

August 6, 2021

| |
|--|
| OFFICIAL FILE COPY |
| No. <u>210312</u> |
| Not to be removed from the Office of the Legislature Of Monroe County |
| Committee Assignment |
| PUBLIC SAFETY -L |
| INTRAGOV P-1 |
| WAYS & MEANS |

To The Honorable
Monroe County Legislature
407 County Office Building
Rochester, New York 14614

Subject: Acceptance of a Grant from the United States Department of Justice, Office on Violence Against Women, for the Improving Criminal Justice Responses Grant Program, also known as the Arrest Program, and Authorize an Intermunicipal Agreement with the City of Rochester and Contracts with the Legal Aid Society of Rochester, New York, Planned Parenthood of Central and Western New York, Inc., and Willow Domestic Violence Center of Greater Rochester, Inc.

Honorable Legislators:

I recommend that Your Honorable Body accept a grant from the United States Department of Justice, Office on Violence Against Women in the amount of \$1,000,000 for the Improving Criminal Justice Responses Grant Program, also known as the Arrest Program, authorize an intermunicipal agreement with the City of Rochester in an amount not to exceed \$111,890 for a Victim Assistance Counselor and a Domestic Abuse Response Team (DART), and authorize contracts with the Legal Aid Society of Rochester, New York in an amount not to exceed \$295,147 for legal representation of domestic violence victims; Planned Parenthood of Central and Western New York, Inc. in an amount not to exceed \$113,424 for a domestic violence advocate; and Willow Domestic Violence Center of Greater Rochester, Inc. in an amount not to exceed \$168,074 for enhanced victim services, all for the period of October 1, 2020 through September 30, 2023.

This program is a collaborative of partnerships between criminal justice agencies, victim service providers, and community organizations which respond to domestic violence, sexual assault, dating violence, and stalking in Monroe County. This grant will fund the following:

- The City of Rochester Police Department will provide DART, a team dedicated to providing targeted police work for high-risk domestic violence cases, and a Victim Assistance Counselor, who provides counseling, safety planning, and accompanies victims to court.
- The Monroe County Office of Probation – Community Corrections will continue to employ an Intensive Supervision Probation Officer for the dedicated Domestic Violence Intensive Supervision Program.
- The contract with the Legal Aid Society will fund 1) a part-time Domestic Violence Consortium Assistant to provide administrative support; and 2) a civil attorney to provide legal representation to victims seeking orders of protection, and for immigrant and limited English proficient victims seeking services.

- The contract with Planned Parenthood will fund a victim advocate through "RESTORE" Sexual Assault Services, who will provide victims of sexual assault with crisis intervention and support through the medical examination/evidence kit collection process, treatment, advocacy, and support during interactions with law enforcement, court accompaniment and information and referrals for additional services as needed.
- The contract with the Willow Domestic Violence Center will fund a victim advocate to provide collaborative-enhanced victim services to individuals petitioning for Orders of Protection in the Domestic Violence Intervention Court division of Family Court.

This will be the twenty-second year that the County has received this grant. This year's funding represents an increase of \$250,000 from the previous grant award.

Requests for qualifications were issued with the Legal Aid Society of Rochester, New York, Planned Parenthood of Central and Western New York, Inc., and Willow Domestic Violence Center of Greater Rochester, Inc. rated the most qualified to provide these services.

The specific legislative actions required are:

1. Authorize the County Executive, or his designee, to accept a \$1,000,000 grant from, and to execute a contract and any amendments thereto with, the United States Department of Justice, Office on Violence Against Women for the Improving Criminal Justice Responses Grant Program for the period of October 1, 2020 through September 30, 2023.
2. Amend the 2021 operating budget of the Department of Public Safety, Office of Probation and Community Corrections, by appropriating the sum of \$1,000,000 into general fund 9300, funds center 2403040000, Supervision General.
3. Authorize the County Executive, or his designee, to execute an intermunicipal agreement, and any amendments thereto, with the City of Rochester for a Victim Assistance Counselor and a Domestic Abuse Response Team for the Improving Criminal Justice Responses Grant Program in an amount not to exceed \$111,890 for the period of October 1, 2020 through September 30, 2023.
4. Authorize the County Executive, or his designee, to execute a contract, and any amendments thereto, with the Legal Aid Society of Rochester, New York, One West Main Street, Suite 800, Rochester, New York 14614, for legal representation of domestic violence victims for the Improving Criminal Justice Responses Grant Program in an amount not to exceed \$295,147 for the period of October 1, 2020 through September 30, 2023.
5. Authorize the County Executive, or his designee, to execute a contract, and any amendments thereto, with Planned Parenthood of Central and Western New York, Inc., 114 University Avenue, Rochester, New York 14605, for crisis intervention and support services to victims for the Improving Criminal Justice Responses Grant Program in an amount not to exceed \$113,424 for the period of October 1, 2020 through September 30, 2023.
6. Authorize the County Executive, or his designee, to execute a contract, and any amendments thereto, with Willow Domestic Violence Center of Greater Rochester, Inc., P.O. Box 39601, Rochester, New York 14604, for collaborative-enhanced victim services for the Improving Criminal Justice Responses Grant Program in an amount not to exceed \$168,074 for the period of October 1, 2020 through September 30, 2023.
7. Authorize the County Executive to appropriate any subsequent years of the grant award in accordance with the grant terms, to reappropriate any unencumbered balances during the grant period according to the grantor requirements, and to make any necessary funding modifications within grant guidelines to meet contractual commitments.

8. Should funding of this program be modified or terminated for any reason, the County Executive is hereby authorized to terminate or modify the program and, where applicable, to terminate or abolish some or all positions funded under such program. Any termination or abolishment of positions shall be in accordance with New York State Civil Service Law and, when applicable, the terms of any labor agreement affecting such positions.

This action is a Type II Action pursuant to 6 NYCRR § 617.5(c)(26) ("routine or continuing agency administration and management, not including new programs or major reordering of priorities that may affect the environment") and is not subject to further review under the State Environmental Quality Review Act.

This grant is 100% funded by the United States Department of Justice, Office on Violence Against Women. No net County support is required in the current Monroe County budget.

The Legal Aid Society of Rochester, New York, Planned Parenthood of Central and Western New York, Inc., and Willow Domestic Violence Center of Greater Rochester, Inc. are not-for-profit agencies, and the records in the Office of the Monroe County Treasury have indicated that they do not owe any delinquent Monroe County property taxes.

I recommend that this matter be referred to the appropriate committee(s) for favorable action by Your Honorable Body.

Sincerely,

A handwritten signature in blue ink, appearing to read 'AJB', is written over the typed name and title of the County Executive.

Adam J. Bello
Monroe County Executive

AJB:db



Office of the County Executive

Monroe County, New York

Adam J. Bello
County Executive

August 6, 2021

| | |
|--|-----------|
| OFFICIAL FILE COPY | |
| No. <u>210313</u> | |
| Not to be removed from the Office of the Legislature Of Monroe County | |
| Committee Assignment | |
| HUMAN SERVICES | -L |
| WAYS & MEANS | |

To The Honorable
Monroe County Legislature
407 County Office Building
Rochester, New York 14614

Subject: Acceptance of a Grant from the New York State Office for the Aging for Payment of Expenses to Respond to the COVID-19 Public Health Emergency and its Negative Impacts

Honorable Legislators:

I recommend that Your Honorable Body accept a grant from the New York State Office for the Aging in the amount of \$2,657,852 for payment of expenses to respond to the COVID-19 public health emergency and its negative impacts for the period April 1, 2021 through September 30, 2024.

The New York State Office of the Aging was awarded funding under several sections of the American Rescue Plan Act, from which Monroe County is a sub-recipient, to address pandemic response needs and rebuild a stronger, more equitable economy as the country recovers. Under New York State's Major Disaster Declaration, these funds can be used for any eligible service for older adults, individuals with disabilities of any age, and informal caregivers during the covered period. Once the Major Disaster Declaration is lifted, the allowable services under each portion of the grant will be the same as the allowable services under the corresponding part of Title III funding. Those services are: supportive services (Title III-B), congregate meals (Title III-C-1), home delivered meals (Title III-C-2), preventive health (Title III-D), and family caregivers (Title III-E).

Matching funds ranging from 0% to 25%, specific to the relevant Title III requirement, will be provided by the United Way, contracted agencies and the County via participant contributions.

The specific legislative actions required are:

1. Authorize the County Executive, or his designee, to accept a \$2,657,852 grant from, and to execute a contract and any amendments thereto with, the New York State Office for the Aging for payment of expenses to respond to the Coronavirus public health emergency and its negative economic impacts for the period April 1, 2021 through September 30, 2024.
2. Amend the 2021 operating budget of the Department of Human Services, Office for the Aging, by appropriating the sum of \$1,247,605 into general fund 9300, funds center 5501030000, Support and Service Contracts and the sum of \$1,410,247 into general fund 9300, funds center 5501040000, Nutrition Service Contracts.
3. Authorize the County Executive to appropriate any subsequent years of the grant award in accordance with the grant terms, to reappropriate any unencumbered balances during the grant period according to the grantor requirements, and to make any necessary funding modifications within the grant guidelines to meet contractual commitments

4. Should funding of this program be modified or terminated for any reason, the County Executive is hereby authorized to terminate or modify the program and where applicable, to terminate or abolish some or all positions funded under such program. Any termination or abolishment of positions shall be in accordance with New York State Civil Service Law, and when applicable, the terms of any labor agreement affecting such positions.

This action is a Type II Action pursuant to 6 NYCRR § 617.5(c)(26) ("routine or continuing agency administration and management, not including new programs or major reordering of priorities that may affect the environment") and is not subject to further review under the State Environmental Quality Review Act.

These program funds are 100% funded by the New York State Office for the Aging. No net County support is required in the current Monroe County budget.

I recommend that this matter be referred to the appropriate committee(s) for favorable action by Your Honorable Body.

Sincerely,


Adam J. Bello
Monroe County Executive







Office of the County Executive

Monroe County, New York

Adam J. Bello
County Executive

August 6, 2021

| |
|--|
| OFFICIAL FILE COPY |
| No. <u>210314</u> |
| Not to be removed from the Office of the Legislature Of Monroe County |
| Committee Assignment |
| HUMAN SERVICES -L |
| WAYS & MEANS |

To The Honorable
Monroe County Legislature
407 County Office Building
Rochester, New York 14614

Subject: Acceptance of Two Grants from the New York State Office for the Aging for the Aging and Disability Resource Centers/No Wrong Door Systems COVID-19 Vaccine Access Supplemental Funding Program and the Expanding Access to COVID-19 Vaccines via the Aging Network Program

Honorable Legislators:

I recommend that Your Honorable Body accept two grants from the New York State Office for the Aging in the amount of \$35,823 for the Aging and Disability Resource Centers/No Wrong Door Systems ("ADRC/NWD") COVID-19 Vaccine Access Supplemental Funding Program and in the amount of \$94,174 for the Expanding Access to COVID-19 Vaccines via the Aging Network ("VAC5") Program for the period of April 1, 2021 through September 30, 2022.

The ADRC/NWD COVID-19 Vaccine Access Supplemental program will enable the local NY Connects system to mitigate the adverse effects of the pandemic by supporting the provision of COVID-19 vaccination information, assistance, and access to older adults and individuals with disabilities.

The VAC5 program will provide funding to aging and disability service agencies to help increase vaccinations among older adults and people with disabilities through such activities as (including but not limited to): disseminating credible information about COVID-19 vaccines, identifying people who may need help getting a vaccine, and arranging for or providing transportation to vaccination sites.

The specific legislative actions required are:

1. Authorize the County Executive, or his designee, to accept two grants, from and to execute contracts and amendments thereto with, the New York State Office for the Aging for the Aging and Disability Resource Centers/No Wrong Door Systems COVID-19 Vaccine Access Supplemental Funding Program in the amount of \$35,823 and for the Expanding Access to COVID-19 Vaccines via the Aging Network Program in the amount of \$94,174 for the period of April 1, 2021 through September 30, 2022.
2. Amend the 2021 operating budget of the Department of Human Services, Office for the Aging, by appropriating the sum of \$35,823 into general fund 9001, funds center 5501050000, Education, Training and Wellness Contracts.

3. Amend the 2021 operating budget of the Department of Human Services, Office for the Aging, by appropriating the sum \$94,174 into general fund 9001, funds center 5501030000, Support and Service Contracts.
4. Authorize the County Executive to appropriate any subsequent years of these grant awards in accordance with the grant terms, to reappropriate any unencumbered balances during the grant period according to the New York State Office for the Aging's requirements, and to make any necessary funding modifications within the grant guidelines to meet contractual commitments.
5. Should funding of this program be modified or terminated for any reason, the County Executive is hereby authorized to terminate or modify the program and where applicable, to terminate or abolish some or all positions funded under such program. Any termination or abolishment of positions shall be in accordance with New York State Civil Service Law, and when applicable, the terms of any labor agreement affecting such positions.

This action is a Type II Action pursuant to 6 NYCRR § 617.5(c)(26) ("routine or continuing agency administration and management, not including new programs or major reordering of priorities that may affect the environment") and is not subject to further review under the State Environmental Quality Review Act.

These programs are 100% funded by the New York State Office for the Aging. No net County support is required in the current Monroe County budget.

I recommend that this matter be referred to the appropriate committee(s) for favorable action by Your Honorable Body.

Sincerely,


AJB
Adam J. Bello
Monroe County Executive



Office of the County Executive

Monroe County, New York

Adam J. Bello
County Executive

August 6, 2021

| |
|--|
| OFFICIAL FILE COPY |
| No. <u>210315</u> |
| Not to be removed from the Office of the Legislature Of Monroe County |
| Committee Assignment |
| HUMAN SERVICES -L |
| WAYS & MEANS |

To The Honorable
Monroe County Legislature
407 County Office Building
Rochester, New York 14614

Subject: Amend Resolution 214 of 2015, as Amended by Resolution 403 of 2015, Resolution 250 of 2016, Resolution 294 of 2017, and Resolution 198 of 2020, to Accept Additional Funding from the New York State Department of Health and Extend the Time Period and Authorize a Contract with Rochester Regional Health, through its Rochester General Hospital Permitted Laboratories, for the Public Health Campaign Program

Honorable Legislators:

I recommend that Your Honorable Body amend Resolution 214 of 2015, as Amended by Resolution 403 of 2015, Resolution 250 of 2016, Resolution 294 of 2017, and Resolution 198 of 2020 to accept additional funding from the New York State Department of Health in the amount of \$93,750 and to extend the time period for fifteen (15) months, through September 30, 2022 for the Public Health Campaign Program, and authorize a contract with Rochester Regional Health, through its Rochester General Hospital Permitted Laboratories in an amount not to exceed \$24,000 to provide clinical laboratory services for the Monroe County Department of Public Health for the period of July 1, 2021 through September 30, 2022.

By Resolution 214 of 2015, as amended by Resolution 403 of 2015, Resolution 250 of 2016, Resolution 294 of 2017, and Resolution 198 of 2020, Your Honorable Body authorized the acceptance of a grant from the New York State Department of Health for the Public Health Campaign Program. The purpose of this grant is to provide enhanced STD screening and educational services to high-risk youth in Monroe County and provide enhanced education and information to local providers regarding the new Centers for Disease Control and Prevention treatment guidelines and reporting requirements. This additional funding will be used to support Department of Public Health existing salary and benefits, contracts, and other program support costs. This additional funding will bring the grant total to \$580,875.

A Request for Qualifications was issued for this contract with Rochester Regional Health, through its Rochester General Hospital Permitted Laboratories, the sole responder.

The specific legislative actions required are:

1. Amend Resolution 214 of 2015, as amended by Resolution 403 of 2015, Resolution 250 of 2016, Resolution 294 of 2017, and Resolution 198 of 2020 to accept an additional \$93,750 from, and to authorize the County Executive, or his designee, to execute a contract and any amendments thereto with, the New York State Department of Health for the Public Health Campaign Program, bringing the total program award to \$580,875, and to extend the time period for fifteen (15) months, through September 30, 2022.

2. Amend the 2021 operating budget of the Department of Public Health by appropriating the sum of \$93,750 into general fund 9300, funds center 5802030100, STD Clinic.
3. Authorize the County Executive, or his designee, to execute a contract, and any amendments thereto, with Rochester Regional Health, 1425 Portland Avenue, Rochester, New York 14621, to provide clinical laboratory services for the Monroe County Department of Public Health through its Rochester General Hospital Permitted Laboratories in an amount not to exceed \$24,000 for the period of July 1, 2021 through September 30, 2022.

This action is a Type II Action pursuant to 6 NYCRR § 617.5(c)(26) (“routine or continuing agency administration and management, not including new programs or major reordering of priorities that may affect the environment”) and is not subject to further review under the State Environmental Quality Review Act.

This grant is 100% funded by the New York State Department of Health. No additional net County support is required in the current Monroe County budget.

Rochester Regional Health is a not-for-profit entity, and the records in the Office of the Monroe County Treasury have indicated that it does not owe any delinquent Monroe County property taxes.

I recommend that this matter be referred to the appropriate committee(s) for favorable action by Your Honorable Body.

Sincerely,



Adam J. Bello
Monroe County Executive

AJB:db



Office of the County Executive

Monroe County, New York

Adam J. Bello
County Executive

August 6, 2021

OFFICIAL FILE COPY
No. 210316
Not to be removed from the Office of the Legislature of Monroe County
Committee Assignment
HUMAN SERVICES -L
WAYS & MEANS

To The Honorable
Monroe County Legislature
407 County Office Building
Rochester, New York 14614

Subject: Amend Resolution 132 of 2016, as Amended by Resolution 251 of 2016, to Accept Additional Funding from the New York State Department of Health and Extend the Time Period for the Lead Poisoning Prevention Program

Honorable Legislators:

I recommend that Your Honorable Body amend Resolution 132 of 2016, as amended by Resolution 251 of 2016, to accept additional funding from the New York State Department of Health for the Lead Poisoning Prevention Program in the amount of \$372,904 and to extend the time period for twelve (12) months, through September 30, 2021.

By Resolution 132 of 2016, as amended by Resolution 251 of 2016, Your Honorable Body authorized the acceptance of a grant from the New York State Department of Health for the Lead Poisoning Prevention Program. The purpose of this grant is to provide medical and environmental case management and educational intervention for children with elevated blood lead levels and their families. This additional funding will be used to support Department of Public Health existing salary and benefits and other program support costs. This additional funding will bring the grant total to \$2,299,632.

The specific legislative actions required are:

- 1. Amend Resolution 132 of 2016, as amended by Resolution 251 of 2016, to accept an additional \$372,904 from, and to authorize the County Executive, or his designee, to execute a contract and any amendments thereto with, the New York State Department of Health for the Lead Poisoning Prevention Program, bringing the total program award to \$2,299,632, and to extend the time period for twelve (12) months, through September 30, 2021.
2. Amend the 2021 operating budget of the Department of Public Health by appropriating the sum of \$372,904 into general fund 9300, funds center 5806110000, Lead Programs.

This action is a Type II Action pursuant to 6 NYCRR § 617.5(c)(26) ("routine or continuing agency administration and management, not including new programs or major reordering of priorities that may affect the environment") and is not subject to further review under the State Environmental Quality Review Act.

This grant is 100% funded by the New York State Department of Health. No net County support is required in the current Monroe County budget.

I recommend that this matter be referred to the appropriate committee(s) for favorable action by Your Honorable Body.

Sincerely,



Adam J. Bello
Monroe County Executive

AJB:db




Office of the County Executive

Monroe County, New York

Adam J. Bello
County Executive

August 6, 2021



To The Honorable
Monroe County Legislature
407 County Office Building
Rochester, New York 14614

Subject: Acceptance of a Grant from Health Research, Inc. for the Overdose Data to Action Program

Honorable Legislators:

I recommend that Your Honorable Body accept a grant from Health Research, Inc. in an amount not to exceed \$172,000 for the Overdose Data to Action Program for the period of September 1, 2021 through August 31, 2022.

The purpose of this grant is to conduct activities necessary to follow up with individuals who are living with opioid use disorder within Monroe County. The funding will provide outreach services to these individuals, including assistance with linking them to care and providing continued recovery support. Funds will be used to provide partial funding for salaries and benefits of staff, required staff training, contractual services, and other program costs. This will be the fourth year Monroe County has received this grant. This years' funding represents the same amount as last year. However, an additional \$100,000 in restricted New York State Department of Health emergency placeholder funding is included to award additional funds quickly if they become available.

The specific legislative actions required are:

1. Authorize the County Executive, or his designee, to accept a grant in an amount not to exceed \$72,000 from, and to execute a contract and any amendments thereto with, Health Research, Inc. for the Overdose Data to Action Program for the period of September 1, 2021 through August 31, 2022.
2. Amend the 2021 operating budget of the Department of Public Health by appropriating the sum of \$72,000 into general fund 9300, funds center 5809010000, Epidemiology and Disease Control.
3. Authorize the County Executive, or his designee, to appropriate up to \$100,000 in additional restricted New York State Department of Health emergency placeholder funding upon approval by New York State.

4. Authorize the County Executive to appropriate any subsequent years of the grant award in accordance with the grant terms, to reappropriate any unencumbered balances during the grant period according to the grantor requirements, and to make any necessary funding modifications within the grant guidelines to meet contractual commitments.
5. Should funding of this program be modified or terminated for any reason, the County Executive is hereby authorized to terminate or modify the program and, where applicable, to terminate or abolish some or all positions funded under such program. Any termination or abolishment of positions shall be in accordance with New York State Civil Service Law and, when applicable, the terms of any labor agreement affecting such positions.

This action is a Type II Action pursuant to 6 NYCRR § 617.5(c)(26) ("routine or continuing agency administration and management, not including new programs or major reordering of priorities that may affect the environment") and is not subject to further review under the State Environmental Quality Review Act.

This grant is 100% funded by Health Research, Inc. No net County support is required in the current Monroe County budget.

I recommend that this matter be referred to the appropriate committee(s) for favorable action by Your Honorable Body.

Sincerely,

A handwritten signature in blue ink, appearing to read 'Adam J. Bello', is written over the typed name. To the left of the signature is a small, stylized blue mark that looks like 'AJB'.

Adam J. Bello
Monroe County Executive

AJB:db

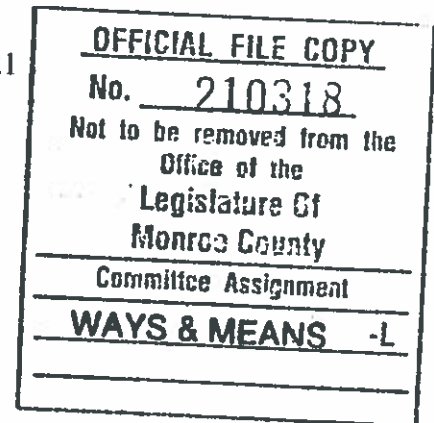


Office of the County Executive

Monroe County, New York

Adam J. Bello
County Executive

August 6, 2021



To The Honorable
Monroe County Legislature
407 County Office Building
Rochester, New York 14614

Subject: Erroneous Assessment - Refund

Honorable Legislators:


I recommend that Your Honorable Body approve the refund and levy of a change of assessment due to a clerical error of assessment in the Town of Brighton as per the attached list prepared by the Department of Finance, Real Property Tax Services.

The refund is requested because the incorrect assessment was used on the tax roll.

No additional net County support is required in the current Monroe County Budget.

I recommend that this matter be referred to the appropriate committee(s) for favorable action by Your Honorable Body.

Sincerely,



Adam J. Bello
Monroe County Executive

Listed below is pertinent information from an application for the refund of property taxes. The Real Property Tax Service Agency has the original application and support material available for review if needed. I am recommending the correction and refund of these Monroe County taxes because the same is erroneous. Listed below is the applicant's name, address, property location, tax year(s), tax account number, refund amount and reason for correction.

Town of Brighton: Tax Account No. 148.18-2-8, Genesee Reserve Supply, PO Box 20619, Rochester, NY 14602. **Property Location:** 200 Jefferson Rd. **Tax Year:** 2019 **Amount of Taxes Currently Due:** \$33,919.87. **Amount of Corrected Taxes Due:** \$22,348.77. **Amount of Taxes to be Cancelled:** \$11,571.10. Due to a clerical error, the incorrect assessment was used on the 2018 final tax roll. This resulted in an incorrect tax bill.

Town of Brighton: Tax Account No. 148.18-2-8, Genesee Reserve Supply, PO Box 20619, Rochester, NY 14602. **Property Location:** 200 Jefferson Rd. **Tax Year:** 2020 **Amount of Taxes Currently Due:** \$34,528.84. **Amount of Corrected Taxes Due:** \$22,749.98. **Amount of Taxes to be Cancelled:** \$11,778.86. Due to a clerical error, the incorrect assessment was used on the 2019 final tax roll. This resulted in an incorrect tax bill.

Town of Brighton: Tax Account No. 148.18-2-8, Genesee Reserve Supply, PO Box 20619, Rochester, NY 14602. **Property Location:** 200 Jefferson Rd. **Tax Year:** 2021 **Amount of Taxes Currently Due:** \$36,623.21. **Amount of Corrected Taxes Due:** \$24,547.86. **Amount of Taxes to be Cancelled:** \$12,075.35. Due to a clerical error, the incorrect assessment was used on the 2020 final tax roll. This resulted in an incorrect tax bill.

The necessary procedure to be followed by the Monroe County Legislature regarding this refund is for that body, by resolution, to approve this application, to authorize and direct the Controller to draw an order on the Director of Finance payable from the Erroneous Assessment Account for the heretofore stated sums and to authorize and direct the County Director of Real Property Tax Services to mail a duplicate copy of the approved application to said taxpayer.

By Legislators

Intro. No.

RESOLUTION NO. ____ OF 2021

DIRECTING THE REFUND OF CERTAIN MONROE COUNTY TAXES LEVIED AND COLLECTED AGAINST PROPERTY IN TOWN OF BRIGHTON.

BE IT RESOLVED BY THE LEGISLATURE OF THE COUNTY OF MONROE, as follows:

Section 1. A portion of the Monroe County taxes in the following amounts shall be refunded:

| <u>Year</u> | <u>Amount</u> | <u>City or Town</u> | <u>Tax Acct. No.</u> | <u>Refunded To:</u> |
|-------------|---------------|---------------------|----------------------|--|
| 2019 | \$11,571.10 | Town of Brighton | 148.18-2-8 | Genesee Reserve Supply PO Box 20619 Rochester, NY 14602-0619 |
| 2020 | \$11,778.86 | Town of Brighton | 148.18-2-8 | Genesee Reserve Supply PO Box 20619 Rochester, NY 14602-0619 |
| 2021 | \$12,075.35 | Town of Brighton | 148.18-2-8 | Genesee Reserve Supply PO Box 20619 Rochester, NY 14602-0619 |

Section 2. The Controller is hereby authorized and directed to draw an order on the Director of Finance - Chief Financial Officer payable from the Erroneous Assessment Account for the total sum of \$35,425.31 payable to the above named person(s) in the above listed amount.

Section 3. The following amount shall be levied against the following account:

| <u>Accounts</u> | <u>Amounts</u> |
|-----------------------------|-----------------|
| Monroe County | \$16,276.11 |
| County Services | \$1,450.63 |
| Town of Brighton | \$10,922.70 |
| West Brighton Fire District | \$6,515.39 |
| Brighton Ambulance | <u>\$260.48</u> |
| | \$35,425.31 |

Section 4. The Application for Refund of Real Property Taxes, and duplicate copies thereof, for the tax account number set forth in Section 1 hereof, are hereby marked approved, and the amount of the refund set forth in Section 1 hereof are hereby entered on each such application and duplicate copy thereof.

Section 5. The Director of Real Property Tax Services is hereby authorized and directed to mail to the applicant the duplicate copy of each application that has been marked approved.

Section 6. This resolution shall take effect in accordance with Section C2-7 of the Monroe County Charter.

Ways and Means Committee; -CV:
File No.

ADOPTION: DATE: _____

VOTE: _____

ACTION BY COUNTY EXECUTIVE

APPROVED: _____

VETOED: _____

SIGNATURE: _____

DATE: _____

EFFECTIVE DATE OF RESOLUTION: _____



Office of the County Executive

Monroe County, New York

Adam J. Bello
County Executive

August 6, 2021

| |
|--|
| OFFICIAL FILE COPY |
| No. 210319 |
| Not to be removed from the Office of the Legislature of Monroe County |
| Committee Assignment |
| HUMAN SERVICES -L |

ToThe Honorable
Monroe County Legislature
407 County Office Building
Rochester, New York 14614

Subject: Confirmation of Reappointment to the Monroe County Board of Health

Honorable Legislators:

In accordance with § C6-12 (J) of the Monroe County Charter, I hereby submit to Your Honorable Body for your confirmation, the reappointment of the following individual to serve on the Monroe County Board of Health for a term to expire on August 31, 2025.

Elizabeth A. Kiss, 75 Ashlyn Rise, Fairport, New York 14450

The specific legislative action required is to confirm the reappointment of Elizabeth A. Kiss to the Monroe County Board of Health in accordance with § C6-12 (J) of the Monroe County Charter for a term to expire on August 31, 2025.

The legislative action requested in this referral is not an "Action," as that term is defined in 6 NYCRR § 617.2(b), and is not subject to review under the State Environmental Quality Review Act.

This reappointment will have no impact on the revenues or expenditures of the current Monroe County budget.

I recommend that this matter be referred to the appropriate committee(s) for favorable action by Your Honorable Body.

Sincerely,

Adam J. Bello
Monroe County Executive

AJB:db

CURRICULUM VITAE

Elizabeth A. Kiss, DNP-BC, FNP, RN

PROFESSIONAL EDUCATION

| | | |
|------|---------|--|
| 2013 | DNP/FNP | Doctor of Nursing Practice & Masters of Science Nursing Major: Family Nurse Practitioner Wegmans School of Nursing St. John Fisher College, Rochester, NY |
| 2009 | B.S. | Bachelor of Science in Nursing University of Rochester, Rochester, NY |
| 2003 | MPS | Master of Professional Studies Major: Environmental Science and Policy State University of New York School of Environmental Science and Forestry, Syracuse, NY |
| 2000 | BA | Bachelor of Arts Major: Communications; Minor: Psychology State University of New York at Potsdam, Potsdam, NY |

PROFESSIONAL EXPERIENCE

| | |
|--------------------------------|--|
| June 2014 - Present | Family Nurse Practitioner Strong Memorial Hospital, Wilmot Cancer Center Surgical Oncology University of Rochester Medical Center, Rochester, NY |
| January 2013- Present | Assistant Professor of Nursing – Tenure Track Wegmans School of Nursing St. John Fisher College, Rochester, NY |
| September 2010- December 2013 | Clinical Instructor Wegmans School of Nursing St. John Fisher College, Rochester, NY |
| June 2010- June 2014 | Pediatric Cardiac Intensive Care Unit Nurse Strong Memorial Hospital, Golisano's Children's Hospital University of Rochester Medical Center, Rochester, NY |
| June 2009- June 2010 | Medical Surgical Nurse Strong Memorial Hospital University of Rochester Medical Center, Rochester, NY |
| September 2005- May 2008 | Undergraduate Coordinator Departments of Brain and Cognitive Science and Neuroscience University of Rochester, Rochester, NY |
| September 2004- September 2005 | Chapter Assistant Washington DC Chapter Sierra Club, Washington, DC |

June 2003- Tax Specialist
September 2004 Real Estate Tax Service
First American, Rochester, NY

PROFESSIONAL CREDENTIALS

Registered Professional Nurse: New York State License # 615736, Expiration: 4/2018
Nurse Practitioner in Family Health: New York State License # 338401, Expiration: 4/2019
Controlled Substance Registration Certificate, DEA Registration # MK3271246, Expiration: 11/28/2018
National Provider Identifier, NPI # 1104238831, Status: Active
American Heart Association, Basic Life Support Certification, Expiration: 7/2017
American Heart Association, Advanced Cardiovascular Life Support, Expiration: 7/2017

RESEARCH

2016-Present Strong Memorial Hospital Nursing research project Implementation: Creation of an algorithm to direct research and implementation of Evidence based Practice. Memorial Hospital, Rochester, NY. Project in research and development phase. Unfunded.

2016-Present Tracheostomy Surgical Site Infection Bundle: Quality Improvement Project: Strong Memorial Hospital, Rochester, NY. Project in research and development phase. Unfunded.

2013-Present Device Related Hospital Acquired Pressure Ulcers in Pediatric & Adult Patients: A Quality Improvement Project. Strong Memorial Hospital, Rochester, NY. PI Approved and project in implementation phase. Unfunded.

2010-2013 Pediatric Skin Care Clinical Practice Guideline for Institutional Use: A Quality Improvement Project in the Pediatric Cardiac Intensive Care Unit. Golisano's Children's Hospital, Strong Memorial Hospital, Rochester, NY. PI Approved and Project implemented. Unfunded.

PUBLICATIONS

Articles (Peer-Reviewed Journals)

Boev, C., & Kiss, E. (2016). Hospital-Acquired Infections. Current Trends and Prevention. *Critical Care Nursing Clinics Of North America*, doi:10.1016/j.cnc.2016.09.012

Kiss, E. A., & Heiler, M. (2014). Pediatric Skin Integrity Practice Guideline for Institutional Use: A Quality Improvement Project. *Journal Of Pediatric Nursing*, 29362-367. doi:10.1016/j.pedn.2014.01.012

PRESENTATIONS INTERNATIONAL

2017 Kiss, E. (March 3, 2017). Podium Presentation (Invited). *Medical Device Related Hospital Acquired Pressure and Adhesive Injuries: Standardization of Patient Care*. 36th Annual International Nursing & Midwifery Research & Education Conference 2017. Royal College of Surgeons, Dublin Ireland.

2014 Kiss, E. (February, 19, 2014). Podium Presentation (Invited). *Pediatric Skin Integrity Practice Guideline for Institutional Use: A Quality Improvement Project*. 32nd Annual International Nursing & Midwifery Research & Education Conference 2014. Royal College of Surgeons, Dublin Ireland.

PRESENTATIONS NATIONAL

- 2017 Kiss, E. (April 22, 2017). Podium Presentation (Invited). *Professional Role Development: Career Paths for Nurses*. Strong Memorial Hospital Wilmot Cancer Center Annual Conference, Rochester, NY.
- 2017 Kiss, E. (March 23 & April 11, 2017). Podium Presentation (Invited). *Implementing Research into Practice*. Strong Memorial Hospital Wilmot Cancer Center Retreat, Rochester, NY.
- 2016 Kiss, E. (March 3 & 10, 2016). Podium Presentation (Invited). *Postoperative Care of a Whipple Patient: We Whip*. Strong Memorial Hospital Wilmot Cancer Center Retreat, Rochester, NY.
- 2016 Kiss, E. & Boev, C. (April, 29, 2016). Podium Presentation (Invited). *Deadbeat Left Ventricle, and the Beat Goes On, A Multidimensional View of Hypoplastic Left Heart Syndrome*. 23rd Annual Pediatric Nursing Conference, Strong Memorial Hospital, Rochester, NY.
- 2015 Kiss, E. (October, 2015). Podium Presentation (Invited). *Device Related Pressure Ulcers: Identifying Areas for Improvement in Process*. Fisher Scholarship Celebration. St. John Fisher College, Rochester, NY.
- 2015 Kiss, E & Cahill C. (May 21 & 22, 2015). Podium Presentation (Invited). *Get Skin in the Game: Best Practices for Pediatric Skin Care*. American Association of Critical Care Nurses National Teaching Institute and Critical Care Exposition, San Diego, CA.
- 2015 Kiss, E. (February 12, 2015). Podium Presentation (Invited). *Medical Device Related Pressure Ulcers and Medical Adhesive Related Skin Injuries*. Greater Rochester Area Finger Lakes Chapter of the American Association of Critical Care Nurses. Best practice Showcase, Rochester, NY.
- 2014 Kiss, E. (February 11, 2014). Discussion Panelist (Invited). *Panel on Skin care*. Greater Rochester Area Finger Lakes Chapter of the American Association of Critical Care Nurses, Rochester, NY.
- 2014 Kiss, E. (January 30, 2014). Poster Presentation (Invited). *Pediatric Skin Integrity Practice Guideline for Institutional Use: A Quality Improvement Project*. Greater Rochester Area Finger Lakes Chapter of the American Association of Critical Care Nurses Best in Practice Showcase. Rochester, NY.
- 2014 Kiss, E. (January 24, 2014). Podium Presentation (Invited). *Pediatric Skin Integrity Practice Guideline for Institutional Use: A Quality Improvement Project*. Faculty Third Friday Talks St. John Fisher College. Rochester, NY.
- 2013 Kiss, E. (November 23, 2013). Poster Presentation (Invited). *Pediatric Skin Integrity Practice Guideline for Institutional Use: A Quality Improvement Project*. Wound Ostomy Continence Nurses Association & Dermatology Nurses Association. Annual Conference. Rochester, NY.
- 2013 Kiss, E. (May 31, 2013). Podium Presentation (Invited). *Incorporating Magnet Competencies into Pediatric Skin Care*. Magnet Evidence Presentations. Strong Memorial Hospital, Rochester, NY.
- 2013 Kiss, E. (May 24, 2013). Poster Presentation (Invited). *Incorporating Magnet Competencies into Pediatric Skin Care*. Annual Best in Practice Showcase, Strong Memorial Hospital. Rochester, NY.

PROFESSIONAL ACTIVITIES

- 2017-Present Rochester Regional Advisory Board. Rochester Regional and St. John Fisher Partnership, Rochester, NY
- 2017- Present Isabella Graham heart School of Nursing Advisory Panel, Rochester Regional, Rochester, NY
- 2014-Present Secretary and Member. Genesee Valley Nurses Association. Rochester, NY
- 2013-Present Member. American Association of Critical Care Nurses Greater Rochester Finger Lakes Region. Rochester, NY

2010-Present Member. Wound Ostomy Continence Nurses Society. Central New York Region. Rochester, NY

2009-Present Member. Sigma Theta Tau International Nursing Honor Society. Rochester, NY

PROFESSIONAL AND ACADEMIC AWARDS/HONORS AND SCHOLARSHIPS

- 2016 Nominated for Wilmot Cancer Institute Advanced Practice Provider Award, Rookie of the Year Award, Rochester, NY
- 2015 Nominated for St. John Fisher College, 2015-2016 Excellence in Teaching Award, Rochester, NY
- 2014 Royal College of Surgeons in Ireland Annual International Research Conference. First Runner Up for Best Presentation Award. Dublin, Ireland.
- 2013 Strong Memorial Hospital. Selected to Present on Quality Improvement Project to Magnet Site Visitors. Rochester, NY.
- 2013 Strong Memorial Hospital. Best in Practice Showcase. 3rd Place Award for best Poster Presentation. Rochester, NY.
- 2013 New York State Higher Education Services Corporation. \$20,000.00 Scholarship Awarded. Albany, New York.
- 2011 St. John Fisher College. Doctor of Nursing Practice Scholarship Award. \$12,000.00 Awarded. Rochester, NY
- 2011 St. John Fisher College, Thiem Nursing Scholarship. 5,000.00 Awarded. Rochester, NY.
- 2003 Syracuse University. Entrepreneurship Award. \$5,000.00 Awarded. Syracuse, NY
- 2000 State University of New York at Potsdam. Students in Free Enterprise Award. First Place. Potsdam, NY

TEACHING AT SJFC

- 2017- Summer NURS 571 – Diagnostic Reasoning and Assess Lecture, and Lab
- 2017- Summer NURS 567 – Adult Health, Lecture
- 2017 – Spring NURS 446, Nursing Leadership & PCC II Seminar (Section 03, 04, & 05)
- 2017 – Spring NURS 449, Nursing Leadership & PCC III Seminar (Section 05)
- 2017 – Spring NURS 300, Fundamentals of Nursing Science – Lecture, Lab and Clinical (Section 02)
- 2017 – Spring NURS 498H, Honors Project – Two Students
- 2017 – Spring GNUR 571, Diagnostic Reasoning and Assess Lab Family Nurse Practitioner
- 2017 – Spring GNUR 584, Diagnostic Management Seminar Family Nurse Practitioner
- 2016 – Fall NURS 498H, Honors Project – One Student
- 2016 – Fall GNUR 584, Diagnostic Management Seminar Family Nurse Practitioner
- 2016 – Fall NUR 300, Fundamentals of Nursing Science – Lecture, Lab and Clinical (Section 02 & 03)
- 2016 – Spring NURS 330, Pathopharmacology 1 (Section 02)
- 2016 – Spring NURS 300, Fundamentals of Nursing Science – Lecture, Lab and Clinical (Sections 01 & 02)
- 2015 – Fall NURS 300, Fundamentals of Nursing Science – Lecture, Lab and Clinical (Sections 01, 02, & 03)

- 2015 – Spring NURS 300, Fundamentals of Nursing Science - Lecture, Lab and Clinical (Section 01 & 02)
- 2014 – Fall NURS 300, Fundamentals of Nursing Science - Lecture, Lab and Clinical (Sections 01, 02, & 03)
- 2014 – Spring NURS 449, Senior Preceptorship (Section 01, 02, & 03)
- 2014 – Spring NURS 300, Fundamentals of Nursing Science - Lecture, Lab and Clinical (Section 02)
- 2014 – Spring NURS 446, Nursing Leadership & PCC II Seminar (Section 03, 04, & 05)
- 2014 – Spring NURS 449, Nursing Leadership & PCC III Seminar (Section 05)
- 2013 – Fall NURS 300, Fundamentals of Nursing Science - Lecture, Lab and Clinical (Section 03)
- 2013 – Fall NURS 449 Senior Preceptorship (Sections 01, 02, & 03)
- 2013 – Spring NURS 318, Clinical Prevention & Population Health (Sections 01 & 02)
- 2013 - Spring NURS 310, Advanced Concepts in Cultural Competency
- 2013 – Spring NURS 446, Senior Preceptorship (Section 01 & 02)
- 2012 – Fall NURS 317, Medical Surgical Clinical
- 2012 – Spring NURS, 317, Medical Surgical Clinical
- 2011 – Fall NURS 319, Junior Preceptorship Clinical (Section 01, 02 & 03)
- 2011- Spring NURS 319, Junior Preceptorship Clinical (Section 01 & 02)

GUEST LECTURES

- 2014 Kiss, E. (May 16, 2014). Podium Presentation (Invited). *"The Beginning of a Doctor Of Nursing Practice Clinical Scholarship Project."* St John Fisher College. Nursing Practice Role Development Class. Rochester, NY.
- 2014 Kiss, E. (February 13, 2014). Discussion Panel (Invited). St John Fisher College. Nursing Leadership Career Panel. Rochester, NY
- 2013 Kiss, E. (February 5, 2013). St. John Fisher College. Annual Nursing Leadership Career Panel. Discussion Panelist.

PROJECT GUIDANCE

Sarah Bartenslager – Undergraduate Nursing Honors Mentor – NICU Medical Device Related Skin Injuries, (2016-2017) St. John Fisher College, Rochester, NY.

PROFESSIONAL COMMUNITY SERVICE

- 2016-Present Volunteer. CURE 5K walk run, CURE Childhood Cancer Association, Rochester, NY
- 2013-2014 Volunteer. Sheppard Home Hospice Care. Rochester, NY
- 2010-2012 Volunteer. Mended Little Hearts Support Group. Rochester, NY
- 2003-2012 Volunteer. American Heart Association. Rochester, NY.
- 2002-2003 Volunteer. Alaska Wilderness League. Washington, DC.
- 2002-2003 Volunteer. Sierra Club, Washington, DC.

COLLEGE COMMITTEES AT ST. JOHN FISHER COLLEGE

- 2016-Present Chair, Clinical Coordination Committee, Wegmans School of Nursing
- 2014-Present Member, Faculty Welfare Committee
- 2011-Present Member, Undergraduate Curriculum Committee, Wegmans School of Nursing.
- 2011-Present Member, Global Committee, Wegmans School of Nursing.
- 2011-2015 Member, Clinical Coordination Committee, Wegmans School of Nursing.
- 2011-2015 Member, Learning Resource Committee, Wegmans School of Nursing.

COMPUTER SKILLS

EPIC Electronic Medical Record System

Blackboard

Echo360 Active Learning Platform

Microsoft Office (Word, Excel, PowerPoint, Outlook, etc.)



Office of the County Executive

Monroe County, New York

Adam J. Bello
County Executive

OFFICIAL FILE COPY
No. 210320
Not to be removed from the Office of the Legislature Of Monroe County
Committee Assignment
WAYS & MEANS -L

August 6, 2021

To The Honorable
Monroe County Legislature
407 County Office Building
Rochester, New York 14614

Subject: Authorization to Settle a Notice of Claim against Monroe County submitted by Frances Carrathers

Honorable Legislators:

I recommend that Your Honorable Body authorize a settlement of \$11,148 to resolve a notice of claim against Monroe County submitted by Mr. Frances Carrathers. This claim arises out of an incident that occurred in August 2020.

The specific legislative actions required are:

- 1. Authorize settlement of the claim for \$11,148.
2. Authorize the County Executive, or his designee, to execute and deliver any and all documents necessary to effectuate such settlement.

The legislative action requested in this referral is not an "Action," as that term is defined in 6 NYCRR § 617.2(b), and is not subject to review under the State Environmental Quality Review Act.

Funding for the payment of the settlement is available in the Risk Management Fund. No additional net County support is required in the current Monroe County budget.

I recommend that this matter be referred to the appropriate committees for favorable action by Your Honorable Body. I request that this referral be considered in Executive Session, pursuant to Public Officer's Law § 105(1)(d).

Sincerely,

Handwritten signature of Adam J. Bello

Adam J. Bello
Monroe County Executive